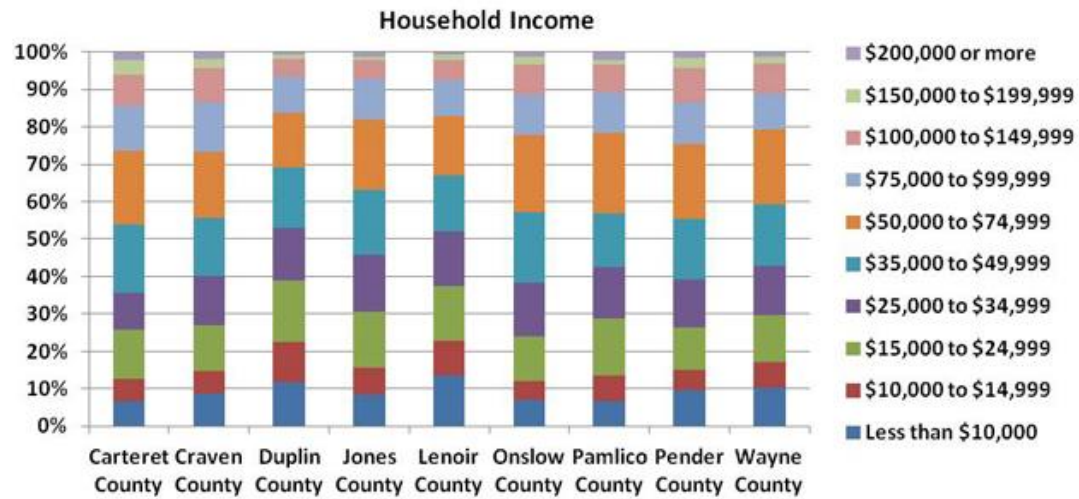
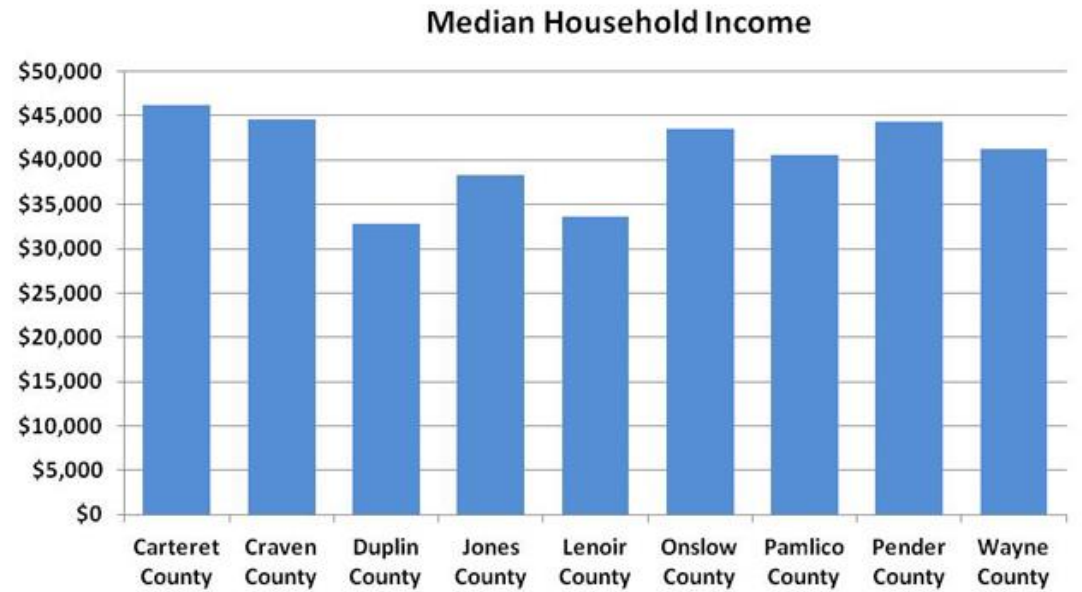


# Housing

The PlanIt EAST region was not immune from the most recent housing bubble or the foreclosure crisis, but it also did not experience highs or lows as severe as places like Florida or California. Housing density and development patterns have been historically rural in nature; the percentage of multi-family structures is low and varies widely among the nine counties. Seasonal units are a significant component of the coastal counties.

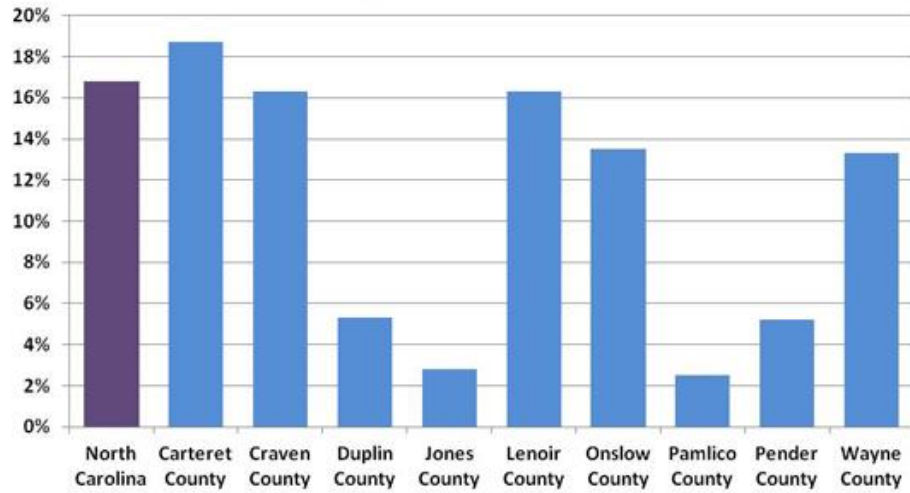


Sources: PlanIt EAST, 2010 Census



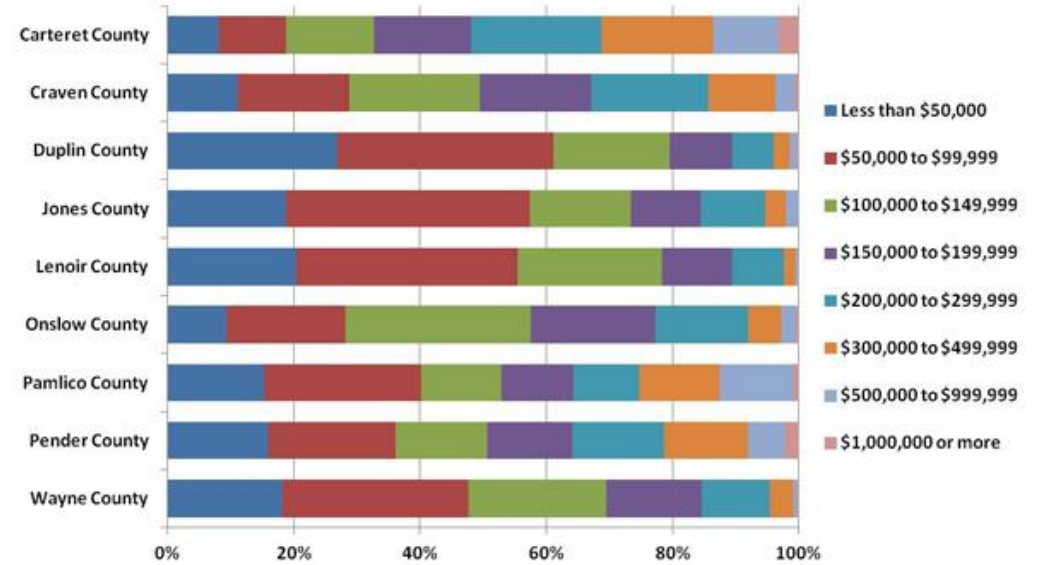
Sources: PlanIt EAST, 2010 Census

**% of Housing Units in Multi-Unit Structures**



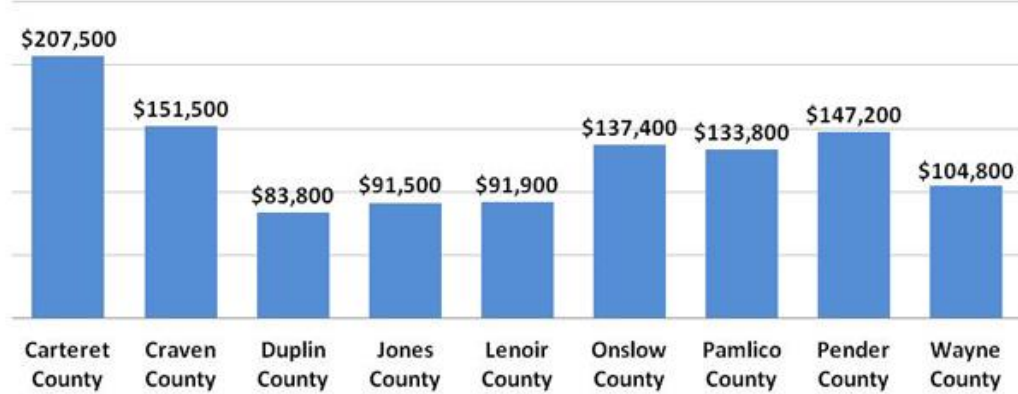
Sources: PlanIt EAST, 2010 Census

**Value of Occupied Housing Units**



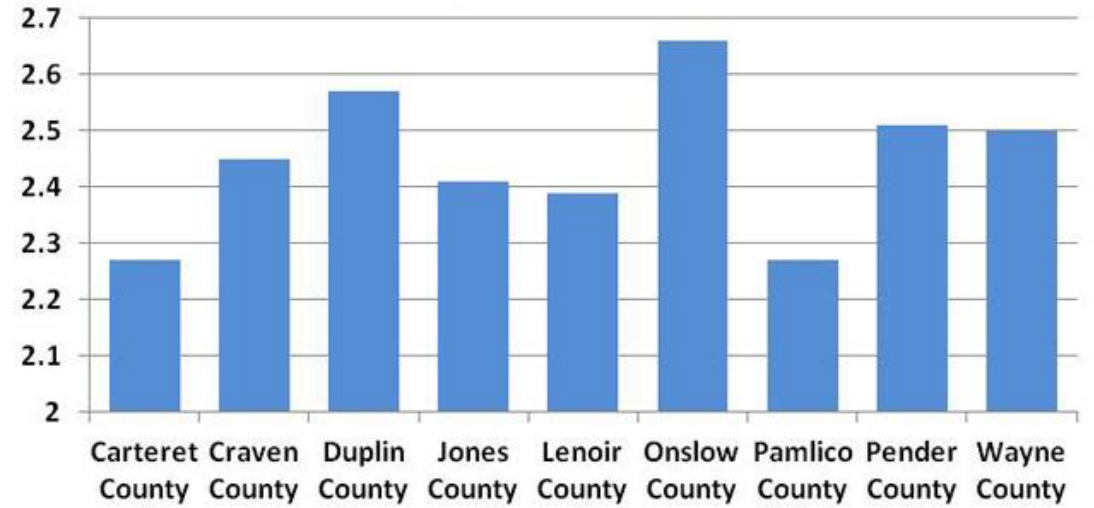
Sources: PlanIt EAST, 2010 Census

Median Value - Occupied Units



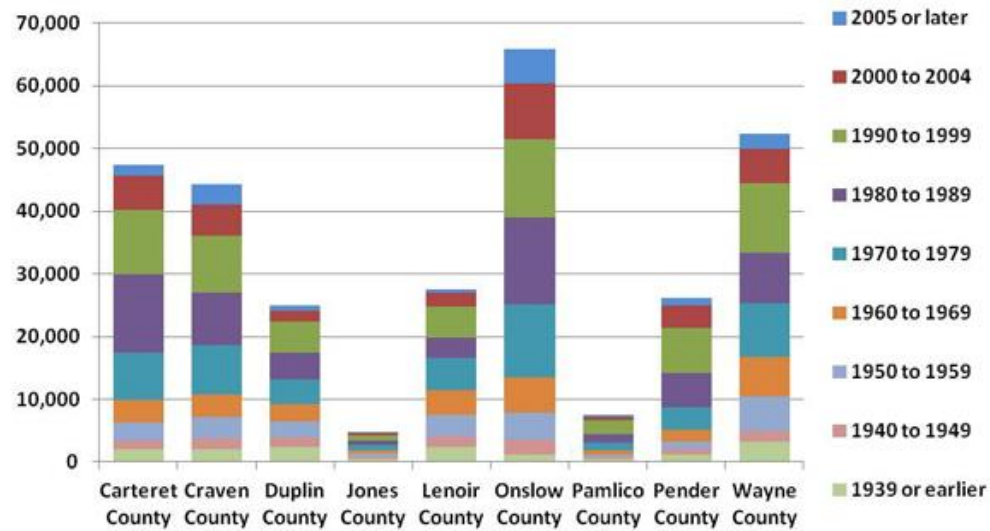
Sources: PlanIt EAST, 2010 Census

Average Household Size



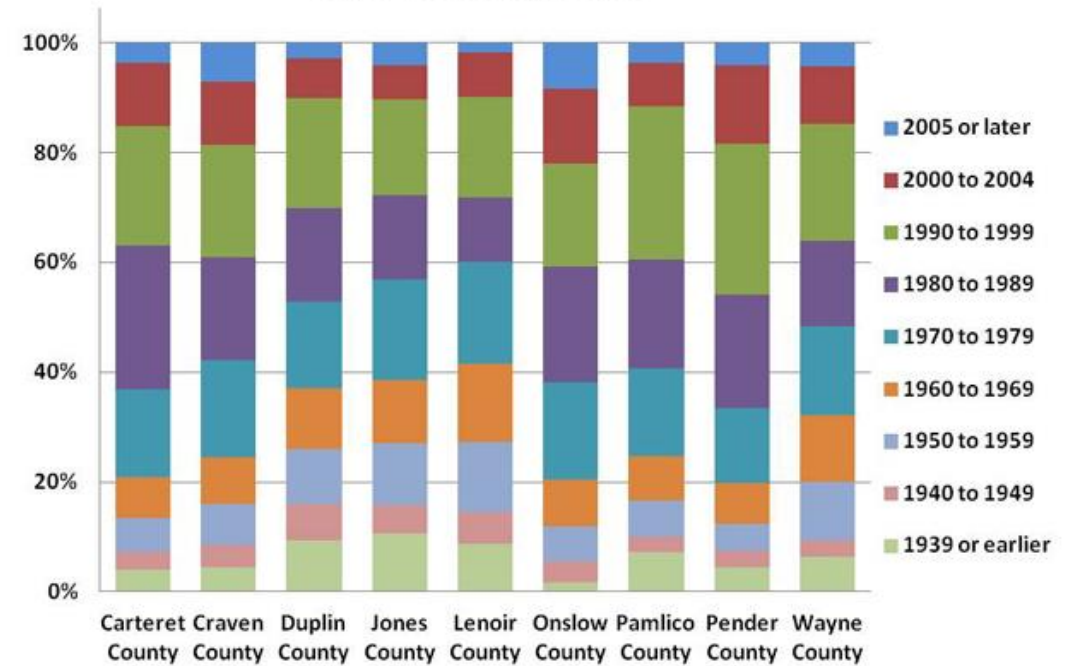
Sources: PlanIt EAST, 2010 Census

### Age of Housing Units

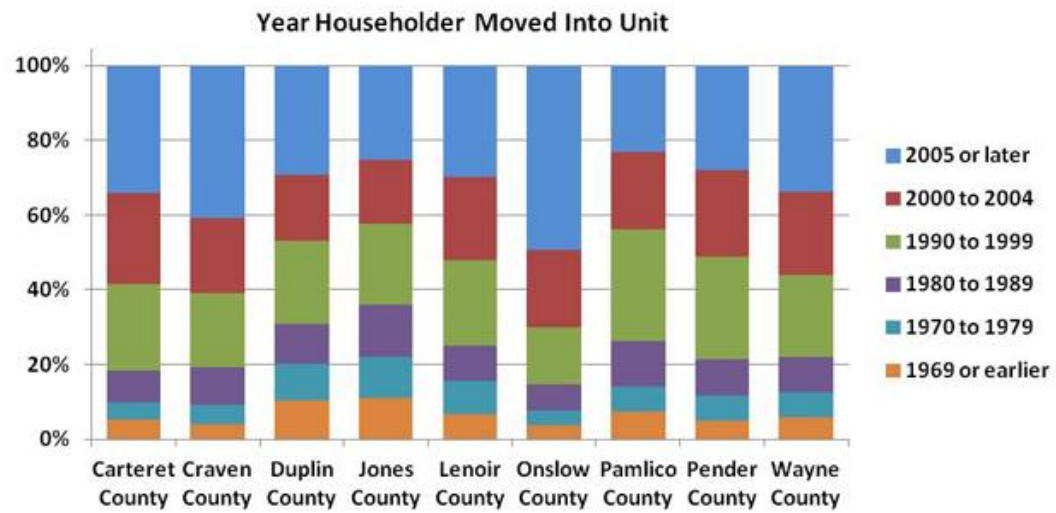


Sources: PlanIt EAST, 2010 Census

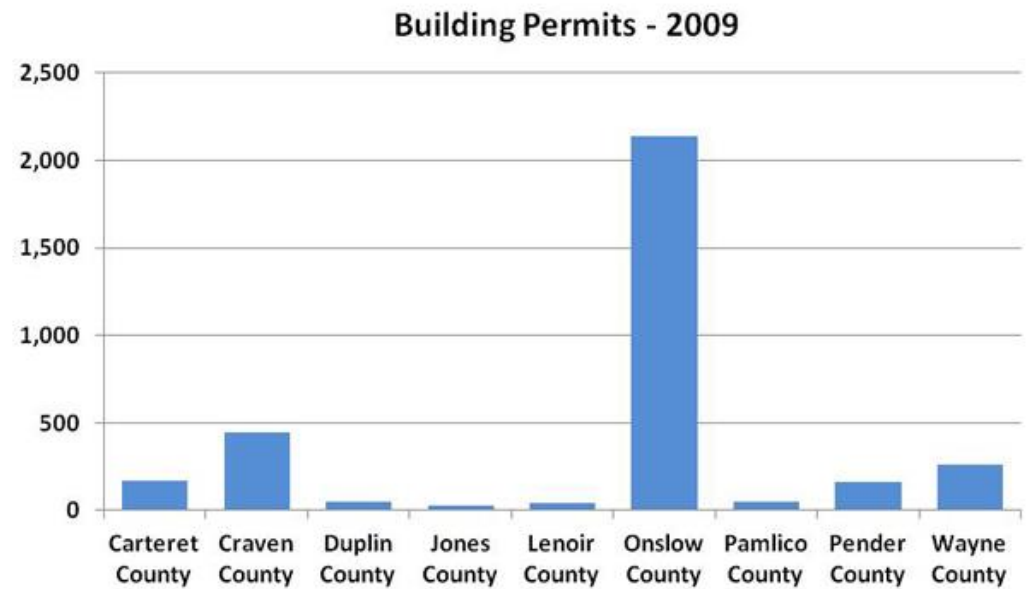
### Age of Housing Units



Sources: PlanIt EAST, 2010 Census

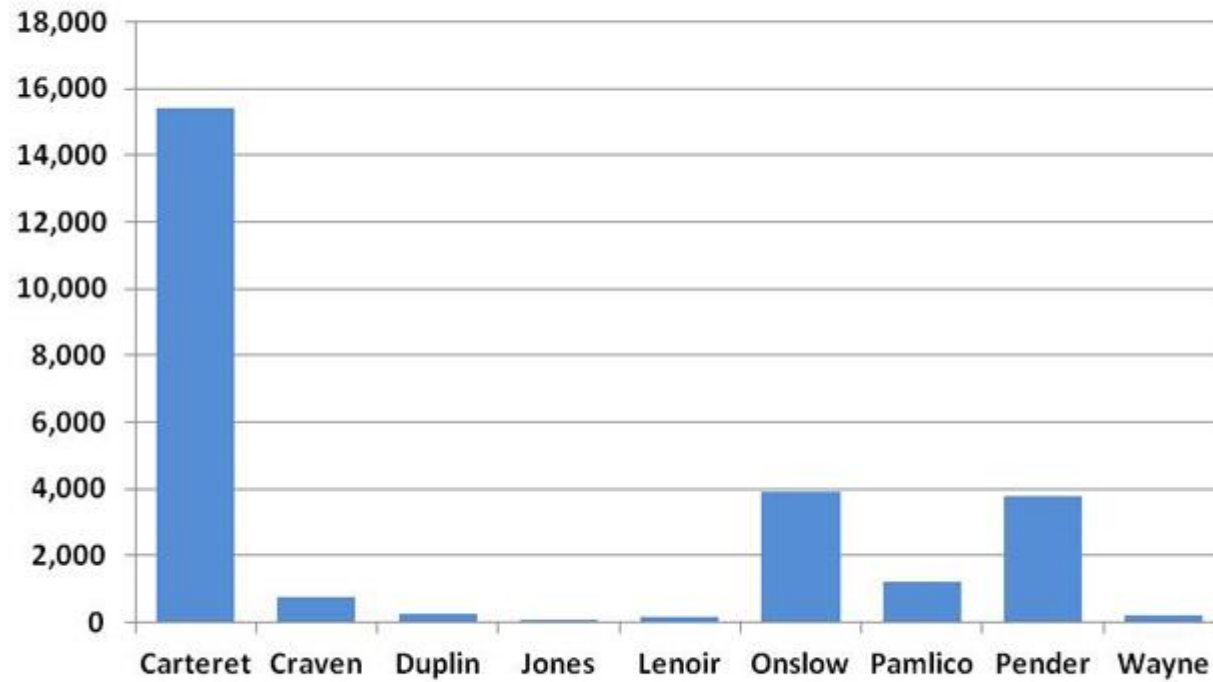


Sources: PlanIt EAST, 2010 Census



Sources: PlanIt EAST, 2010 Census

### Seasonal Units - 2010



Sources: PlanIt EAST, 2010 Census