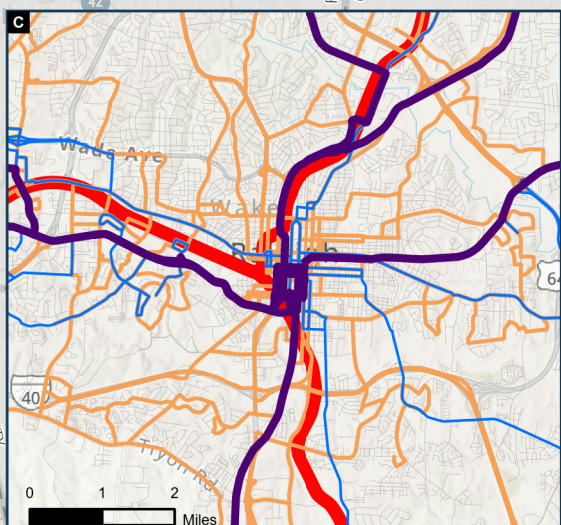
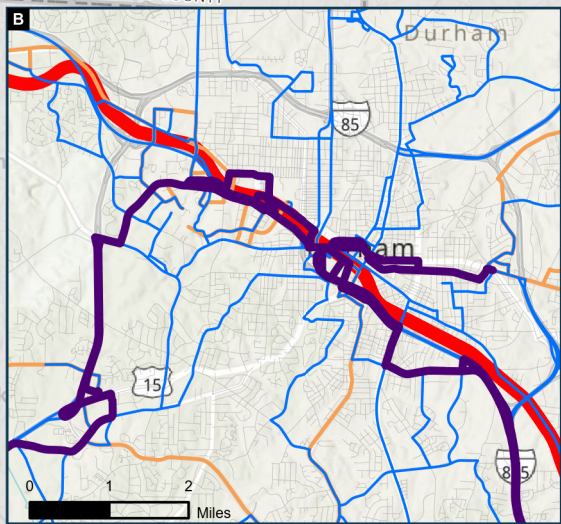
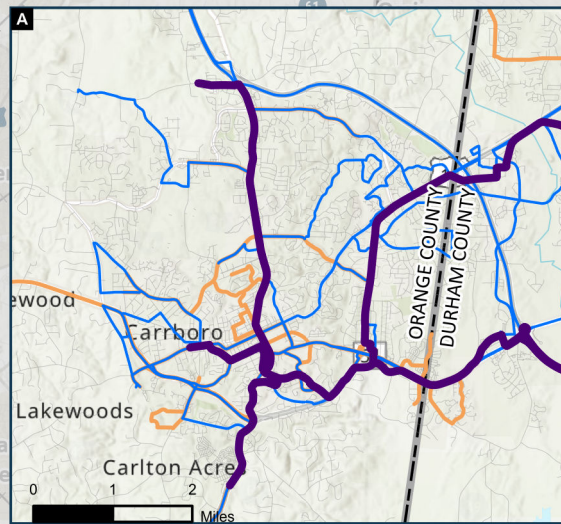
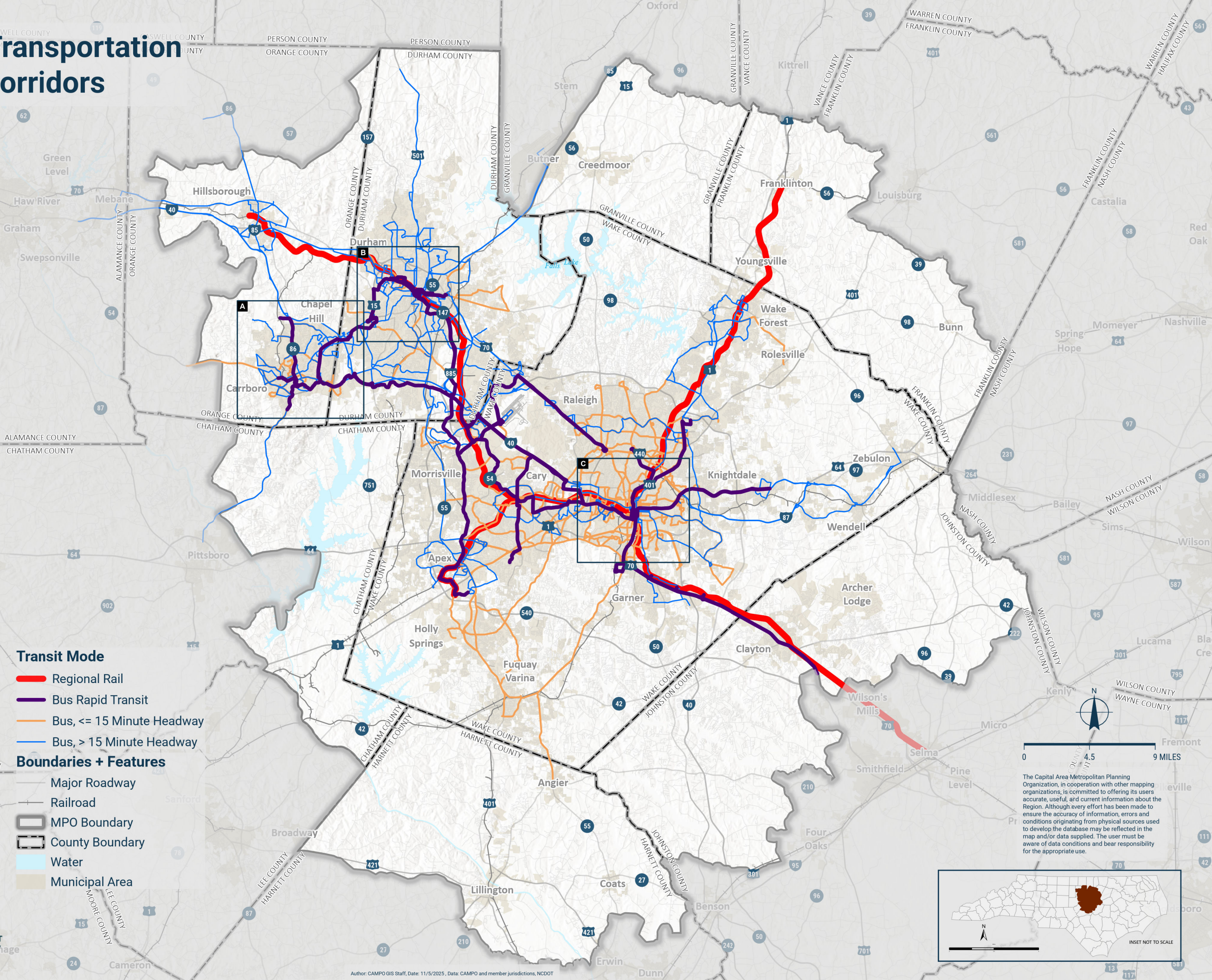


2055 Metropolitan Transportation Plan: Draft Transit Corridors



- Transit Mode**
- Regional Rail
 - Bus Rapid Transit
 - Bus, <= 15 Minute Headway
 - Bus, > 15 Minute Headway
- Boundaries + Features**
- Major Roadway
 - Railroad
 - MPO Boundary
 - County Boundary
 - Water
 - Municipal Area



The Capital Area Metropolitan Planning Organization, in cooperation with other mapping organizations, is committed to offering its users accurate, useful, and current information about the Region. Although every effort has been made to ensure the accuracy of information, errors and conditions originating from physical sources used to develop the database may be reflected in the map and/or data supplied. The user must be aware of data conditions and bear responsibility for the appropriate use.

