
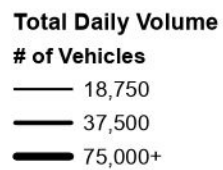



Vehicle Congestion Plans + Trends Scenario Forecast: Bunn

2055: Daily Peak Period



Note: The Capital Area Metropolitan Planning Organization, in cooperation with other mapping organizations, is committed to offering its users accurate, useful, and current information about the Region. Although every effort has been made to ensure the accuracy of information, errors and conditions originating from physical sources used to develop the database may be reflected in the map and/or data supplied. The user must be aware of data conditions and bear responsibility for the appropriate use of the information with respect to possible errors, original map scale, collection methodology, currency of data, and other conditions specific to certain data.



Joint MPO Border

