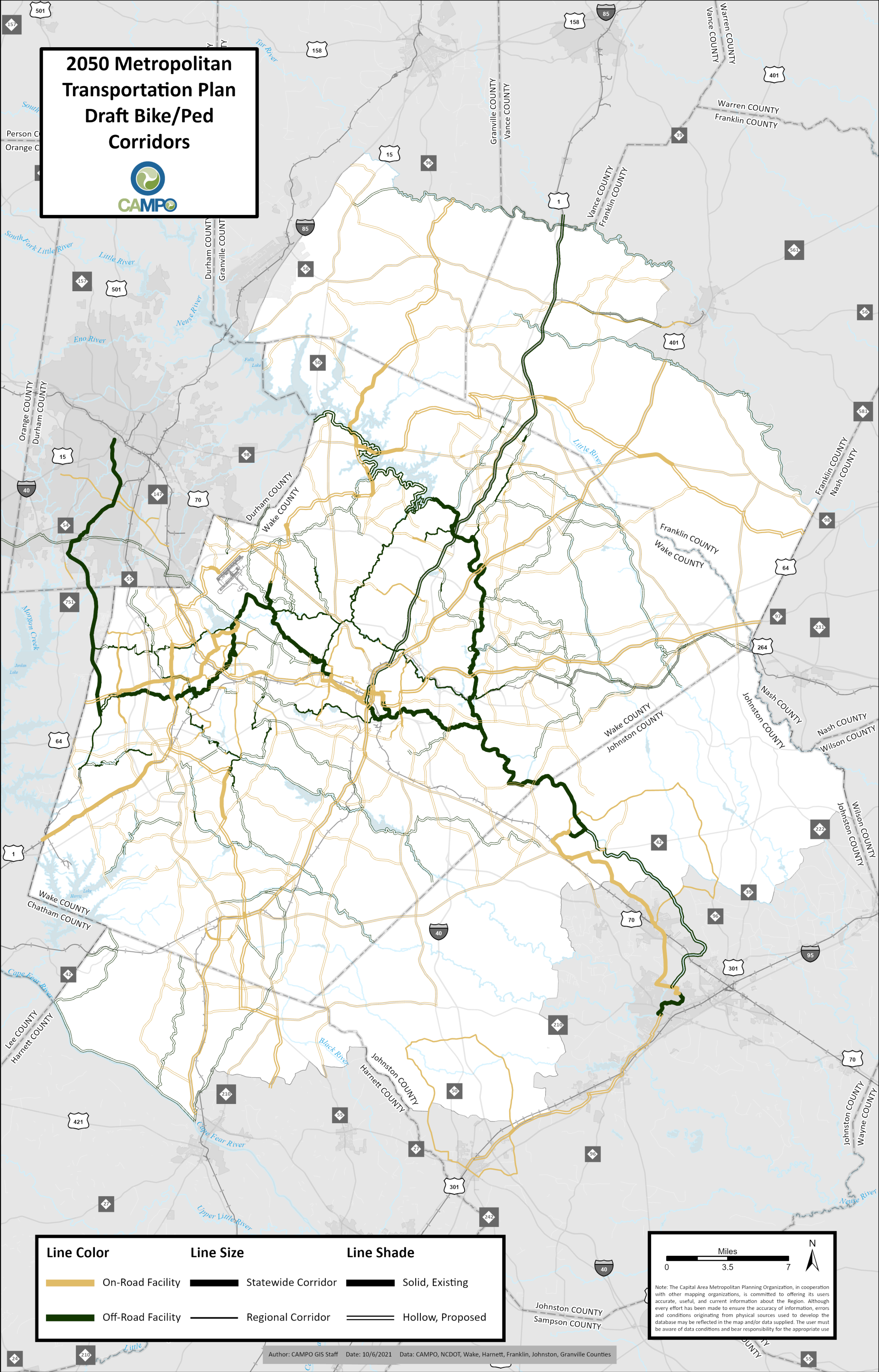


2050 Metropolitan  
Transportation Plan  
Draft Bike/Ped  
Corridors



Line Color



On-Road Facility



Off-Road Facility

Line Size



Statewide Corridor




Regional Corridor

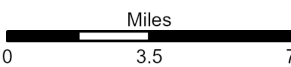
Line Shade



Solid, Existing



Hollow, Proposed



Note: The Capital Area Metropolitan Planning Organization, in cooperation with other mapping organizations, is committed to offering its users accurate, useful, and current information about the Region. Although every effort has been made to ensure the accuracy of information, errors and conditions originating from physical sources used to develop the database may be reflected in the map and/or data supplied. The user must be aware of data conditions and bear responsibility for the appropriate use.