



CAPITAL AREA MPO

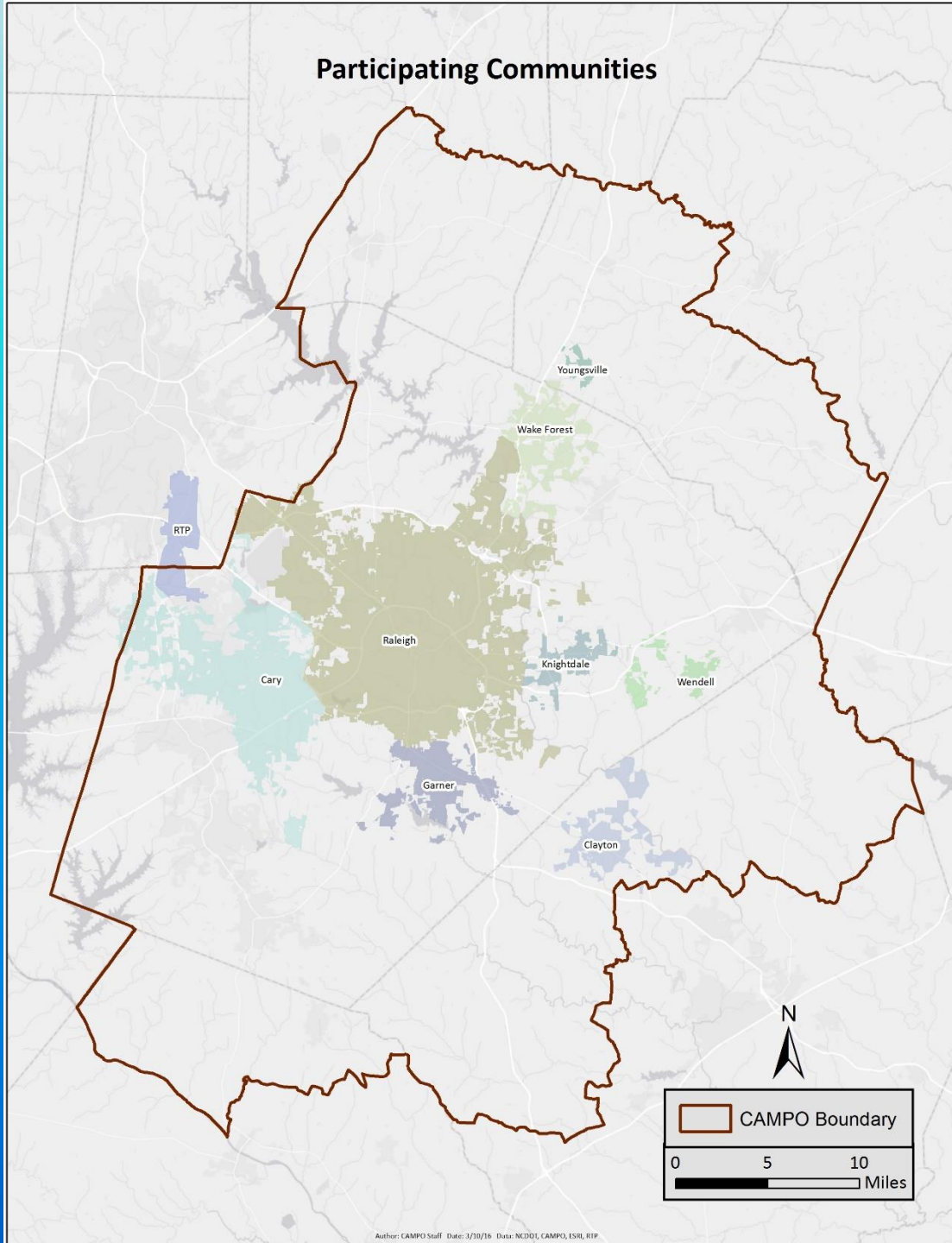
BICYCLE & PEDESTRIAN UPDATES

300 Miles and counting



Source: 2016 Benchmarking Report on Walking and Cycling - The Alliance for Biking and Walking

Participating Communities



TOWN OF CARY



TOWN *of* CARY
NORTH CAROLINA

2015 Accomplishments



New Hope Church Road Trailhead at the American Tobacco Trail opening and ribbon cutting took place in 2015. Trailhead includes 100 vehicular parking spaces including equestrian parking, restrooms, picnic tables, water fountains, public art and multi-purpose field.



A ½ mile segment of the Weldon Ridge Greenway was under construction and completed in 2015

Current works for 2016



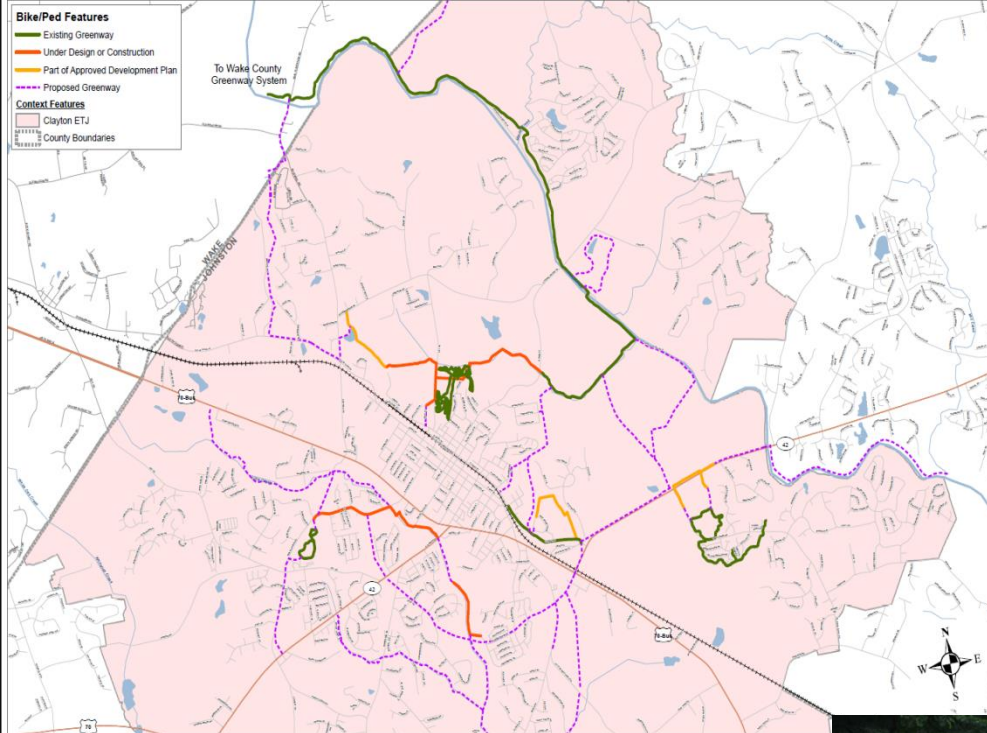
1.5 Miles of developer-built public greenway are under construction between I-540 and Highway 55, including a pedestrian underpass under Morrisville Parkway.



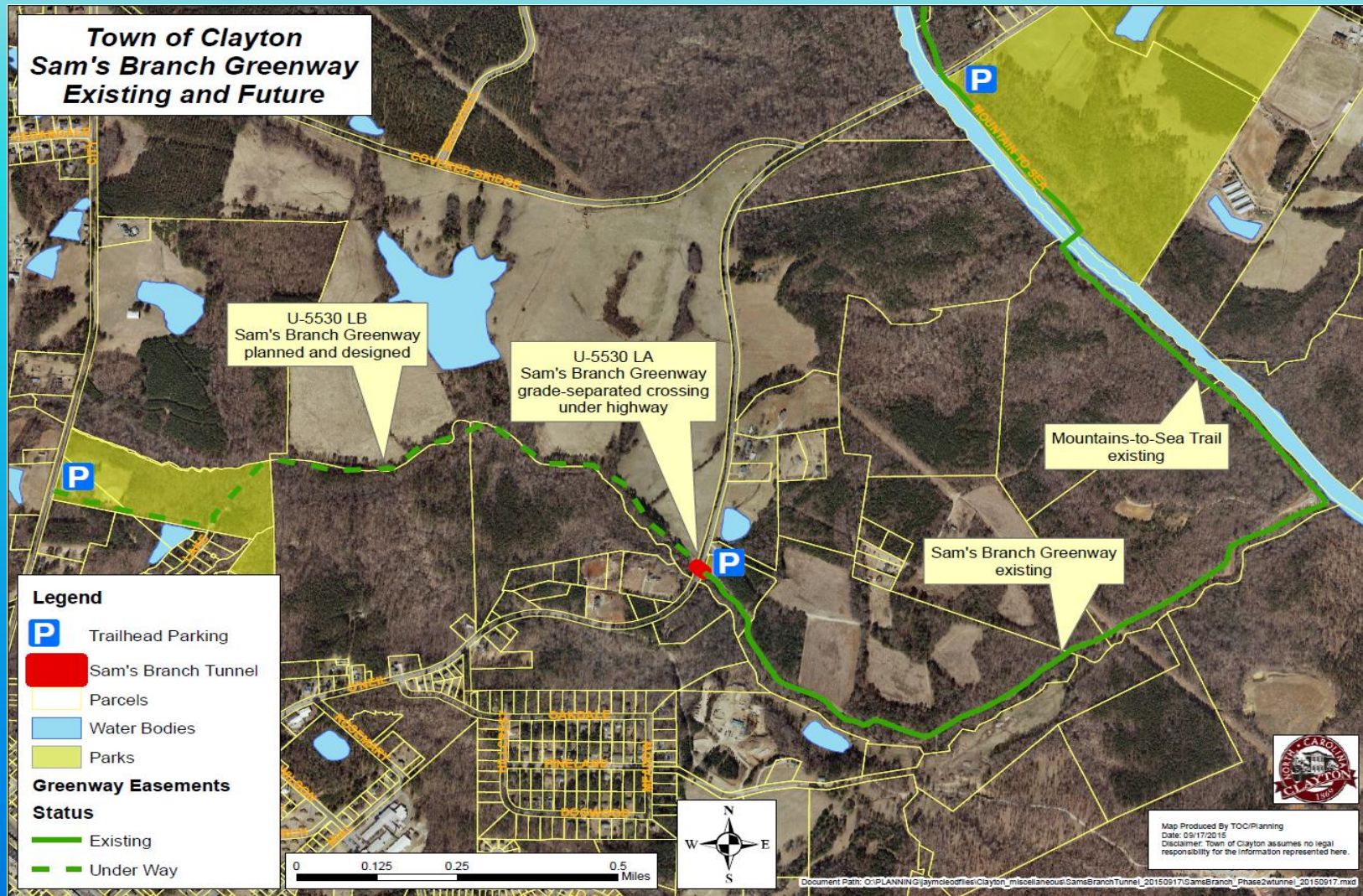
Bike lockers are being installed in 2016 at the Cary Train Depot. Lockers will be similar to photo except will be black with perforated bike design on sides.

TOWN OF CLAYTON





2015 Accomplishments



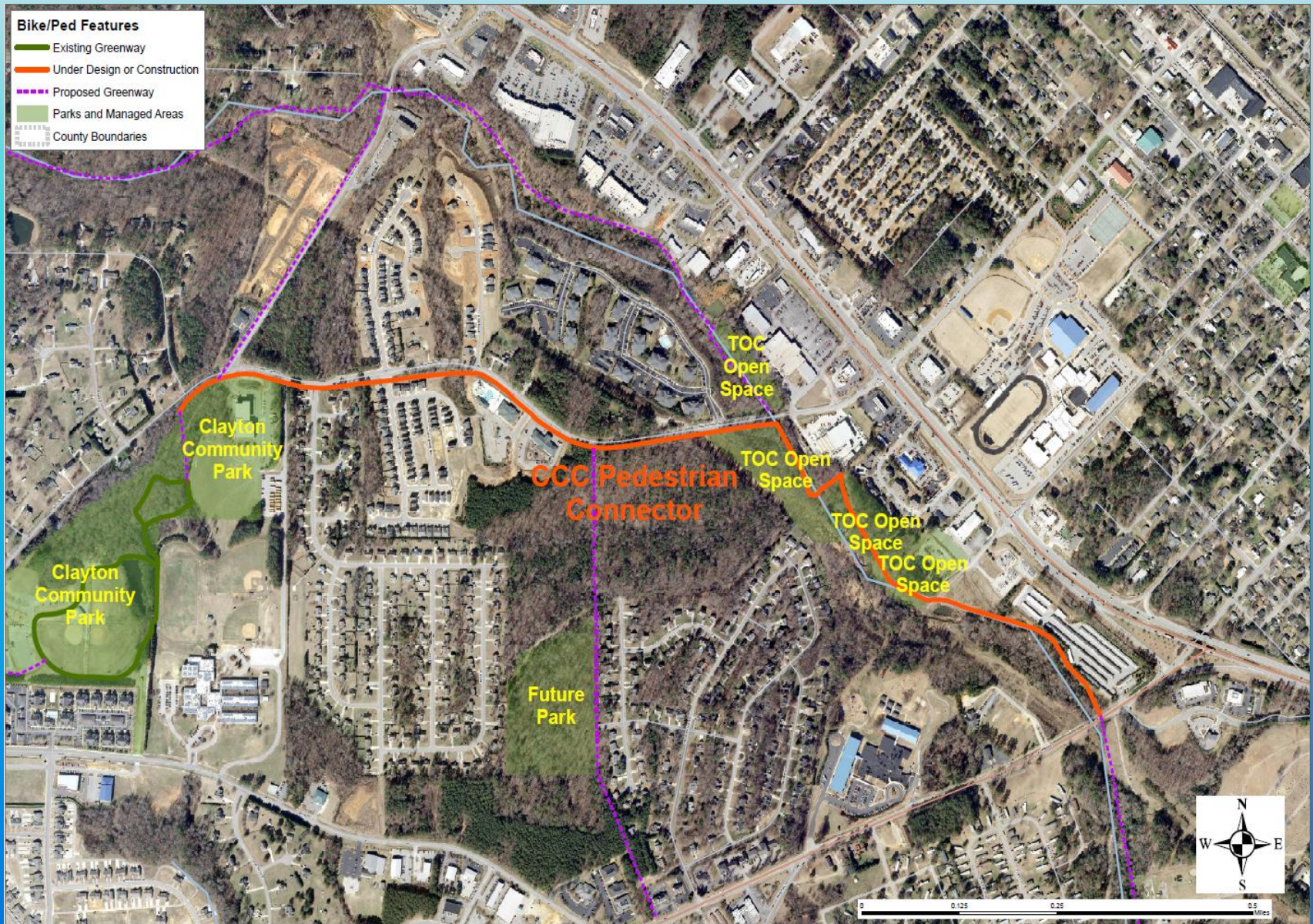
Design completed for Sam's Branch Phase II (and tunnel) – This will connect the existing terminus of the Neuse River greenway (at the Sam's Branch trailhead) to a new section of greenway being developed as part of a nearby subdivision, and two Town parks.



*Existing view
facing west toward N. O'Neill Street*



Approval and pending construction of Sam's Branch Phase III as part of Parkview subdivision.



Construction approval for Clayton Community Connector greenway – a \$1.2 million project for ±1.2 miles of greenway. This will connect the Town's Recreation Center with downtown by greenway and sidewalk.

Current works for 2016



Obtained construction funding for Sam's Branch Phase II (and tunnel!) – a \$2.2 million project.

Hocutt-Ellington Memorial Library Bike Rack Renaissance

The Near Future!



Present Day




Bike racks at Town facilities

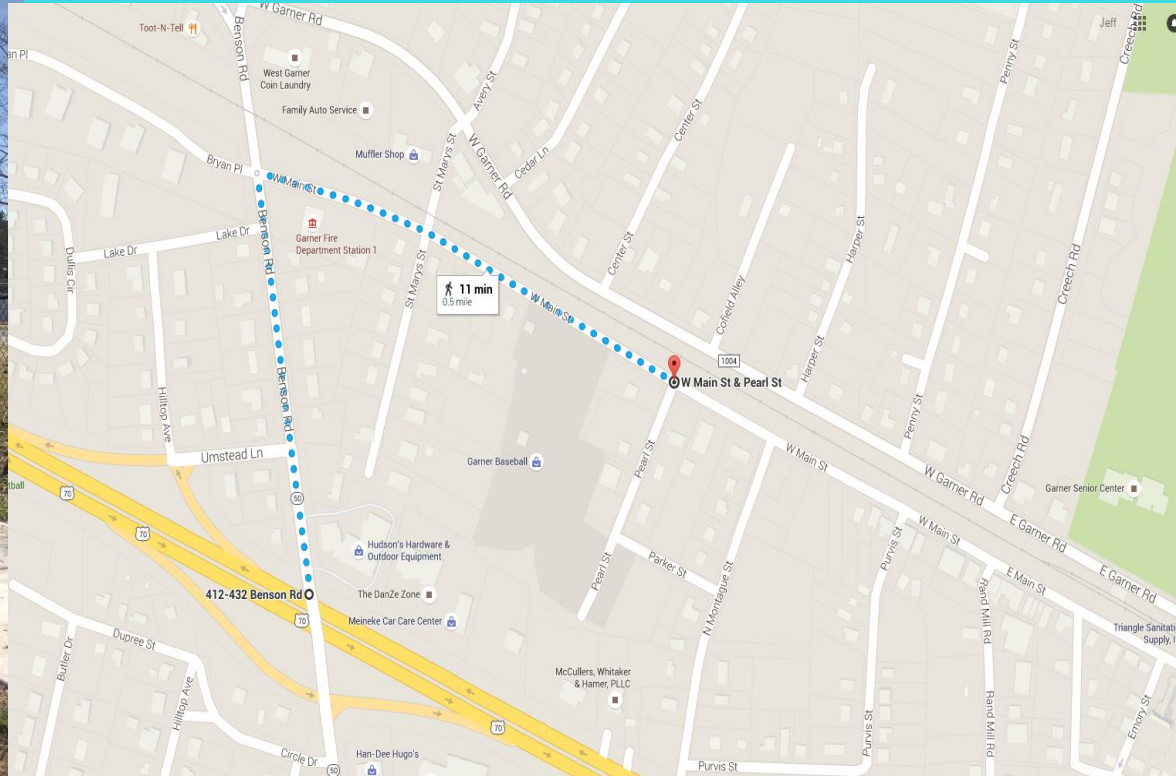



Signalized crosswalk at Pritchard Road near Riverwood subdivision – this will provide a safe pedestrian crossing for a large neighborhood, elementary and middle school, and a shopping center, in an area that is constantly undergoing significant residential growth.

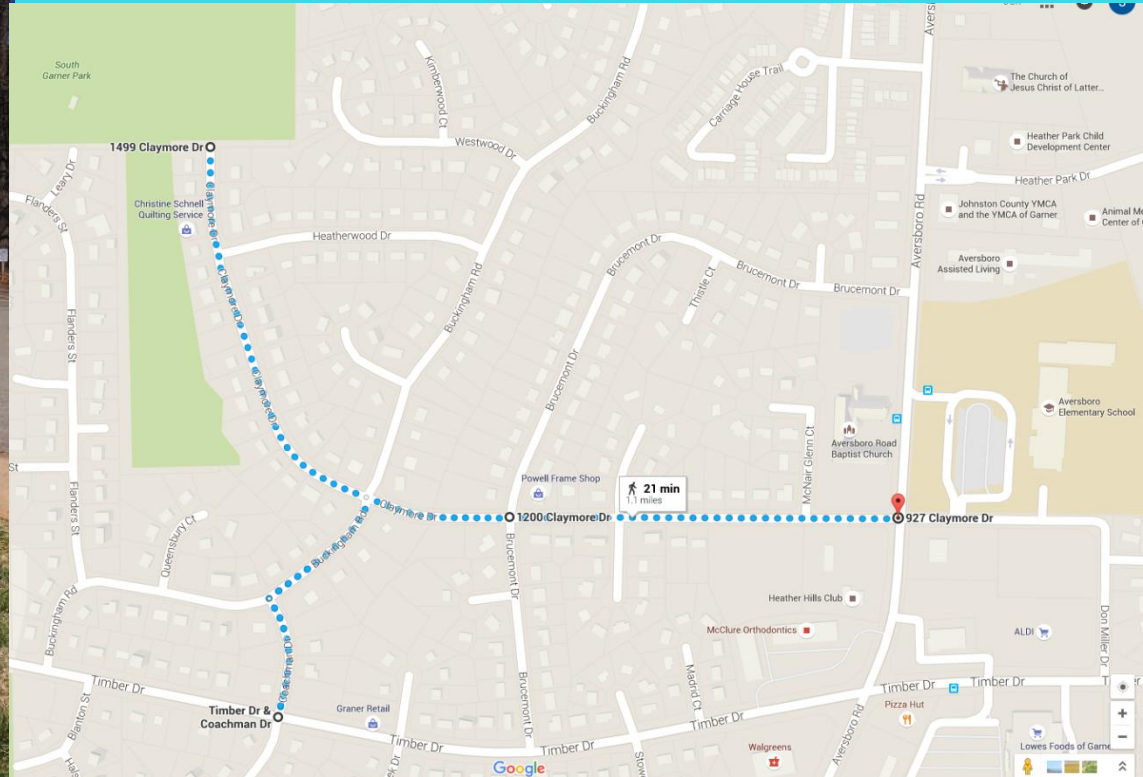
TOWN OF GARNER



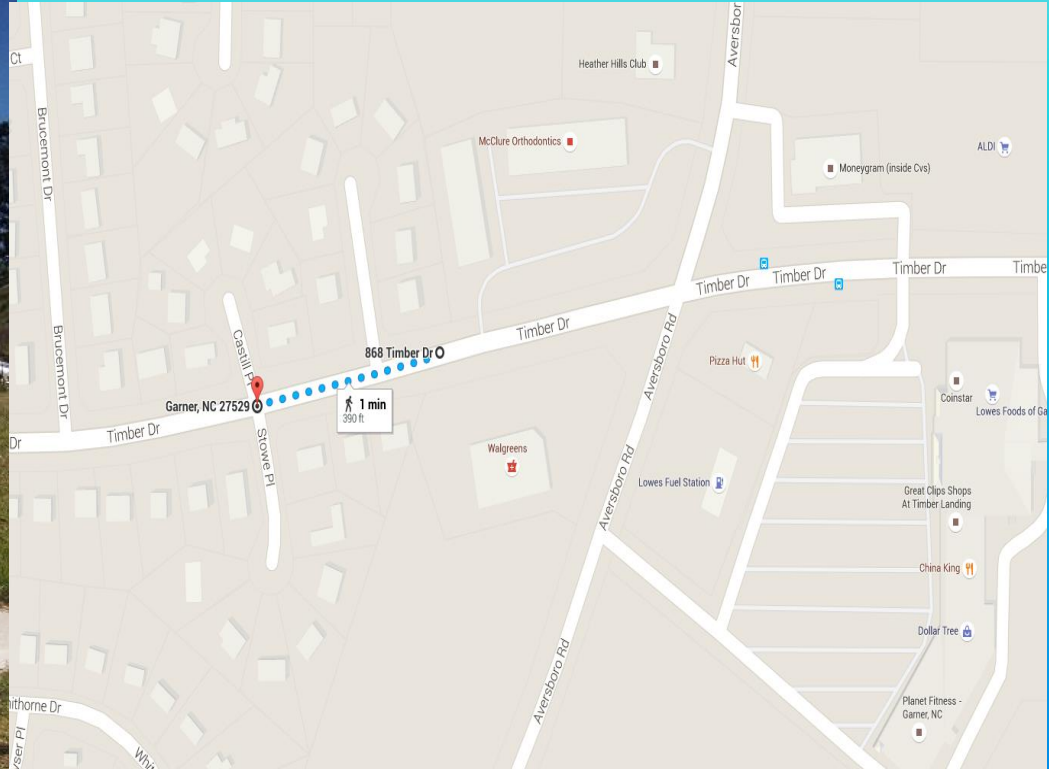
2015 Accomplishments



Main Street Sidewalk continuation connecting downtown to Benson Road.

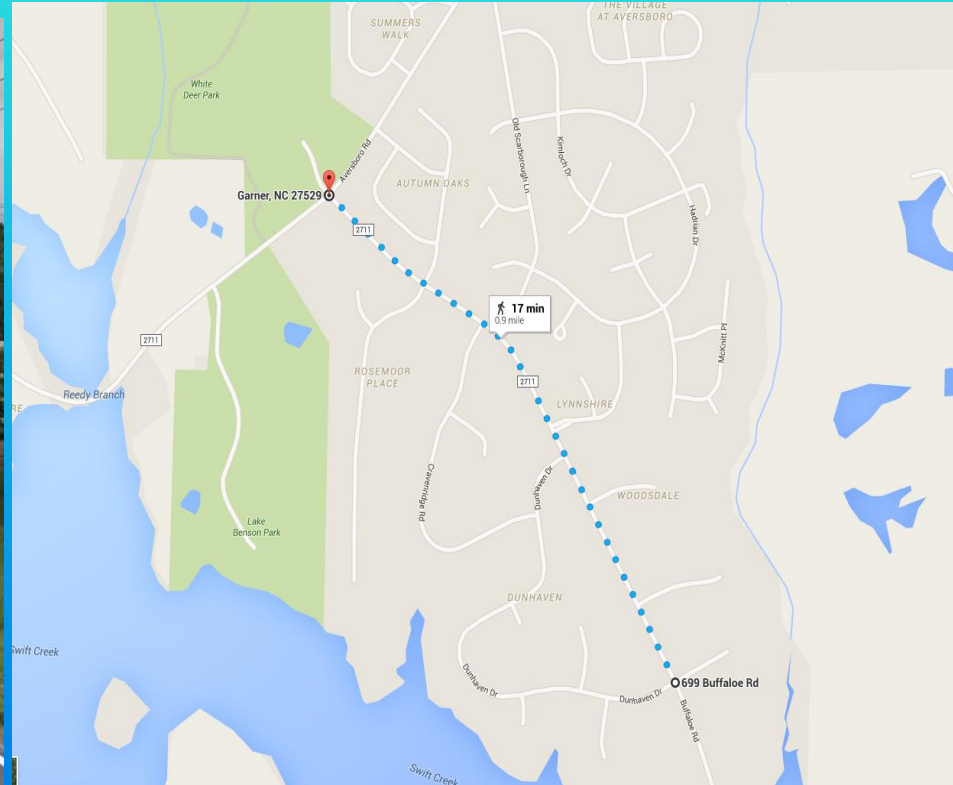


Claymore Street Sidewalk connecting existing sidewalk on Timber Drive to South Garner Park.

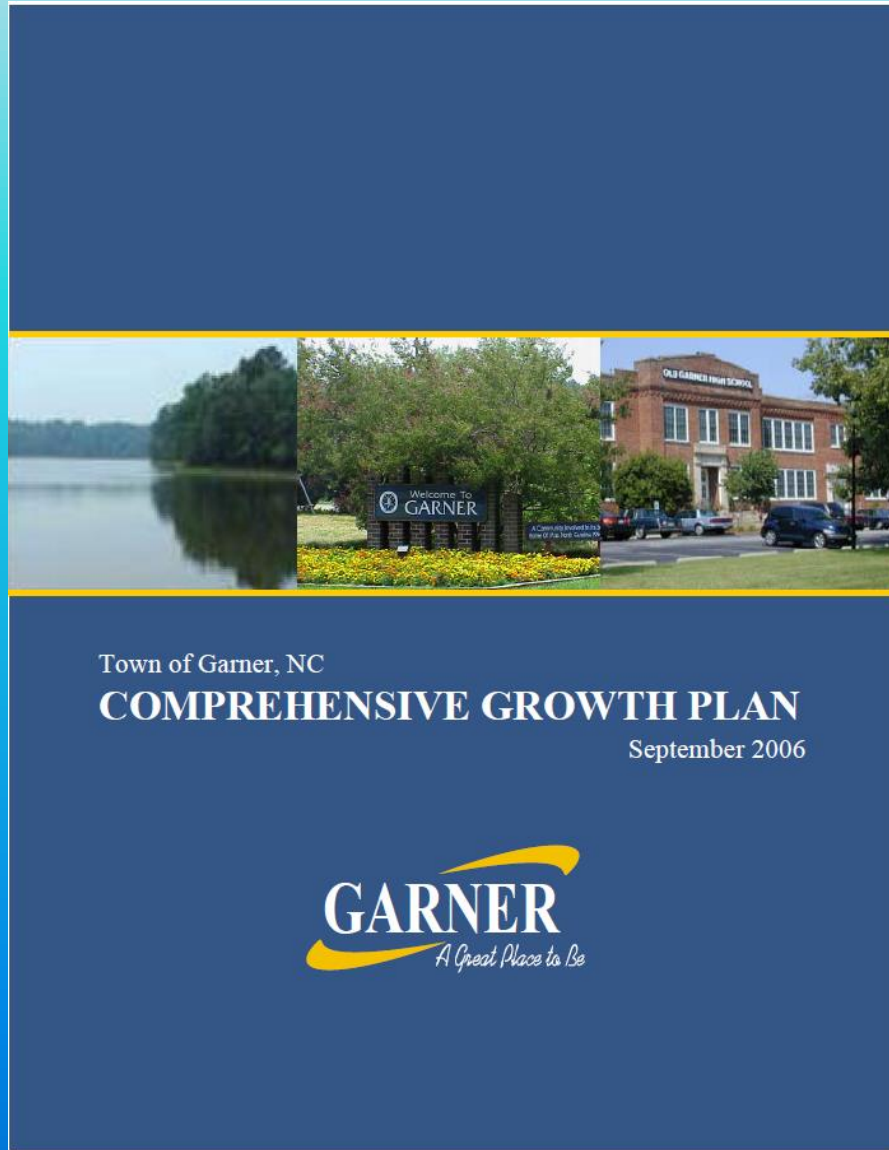


Timber Drive (south side): Sidewalk and crosswalk connecting Walgreen's to Timber Drive sidewalk on the north side (filled a gap).

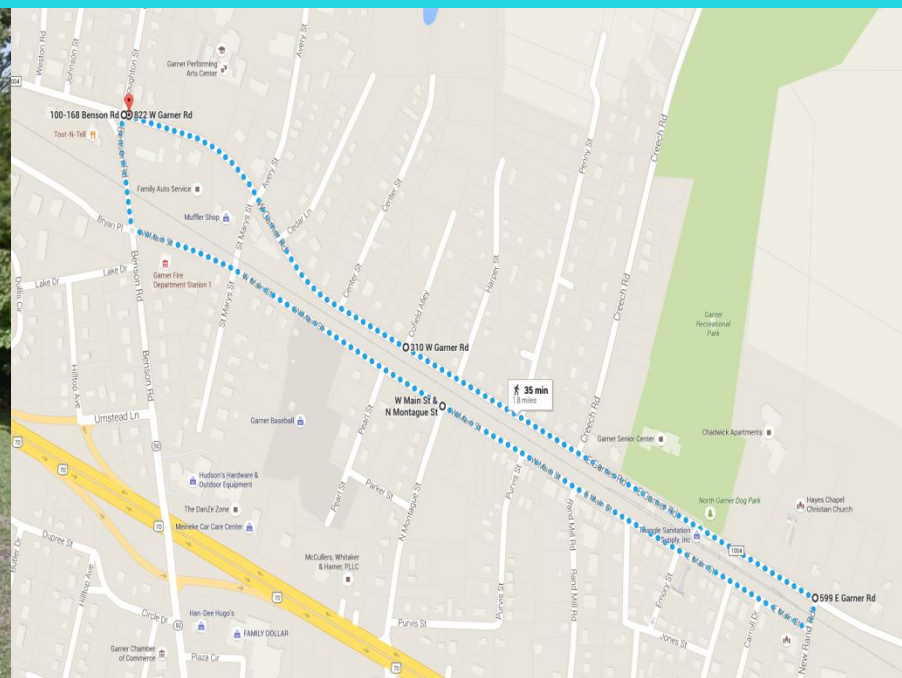
Current works for 2016



New sidewalk along Buffalo Road connecting neighborhoods to existing sidewalk at Aversboro Rd. and White Deer Park.



New Comprehensive Plan and Transportation Plan will update Town's greenway plans (and bike/pedestrian infrastructure)



Complete downtown walking loop along Main St., Benson Rd., Garner Rd. and New Rand Rd.

TOWN OF KNIGHTDALE



2015 Accomplishments



"Psyched about Bikes" Event – May 9, 2015



Main Street Sidewalk Project



North Smithfield Road Sidewalk Project

Current works for 2016



Hodge Road Elementary School is participating in Safe Routes to School Pilot Program.



Sidewalk connections to the Farmers Market will be constructed in conjunction with revisions to the Smithfield Road/Main Street intersection.

CITY OF RALEIGH



2015 Accomplishments



BFC designation: Received Bronze level re-designation as a Bicycle Friendly Community by the League of American Bicyclists



CMAQ project: Striped over 27 miles of new bike facilities across the City, including buffered bike lanes and green lanes in downtown conflict areas



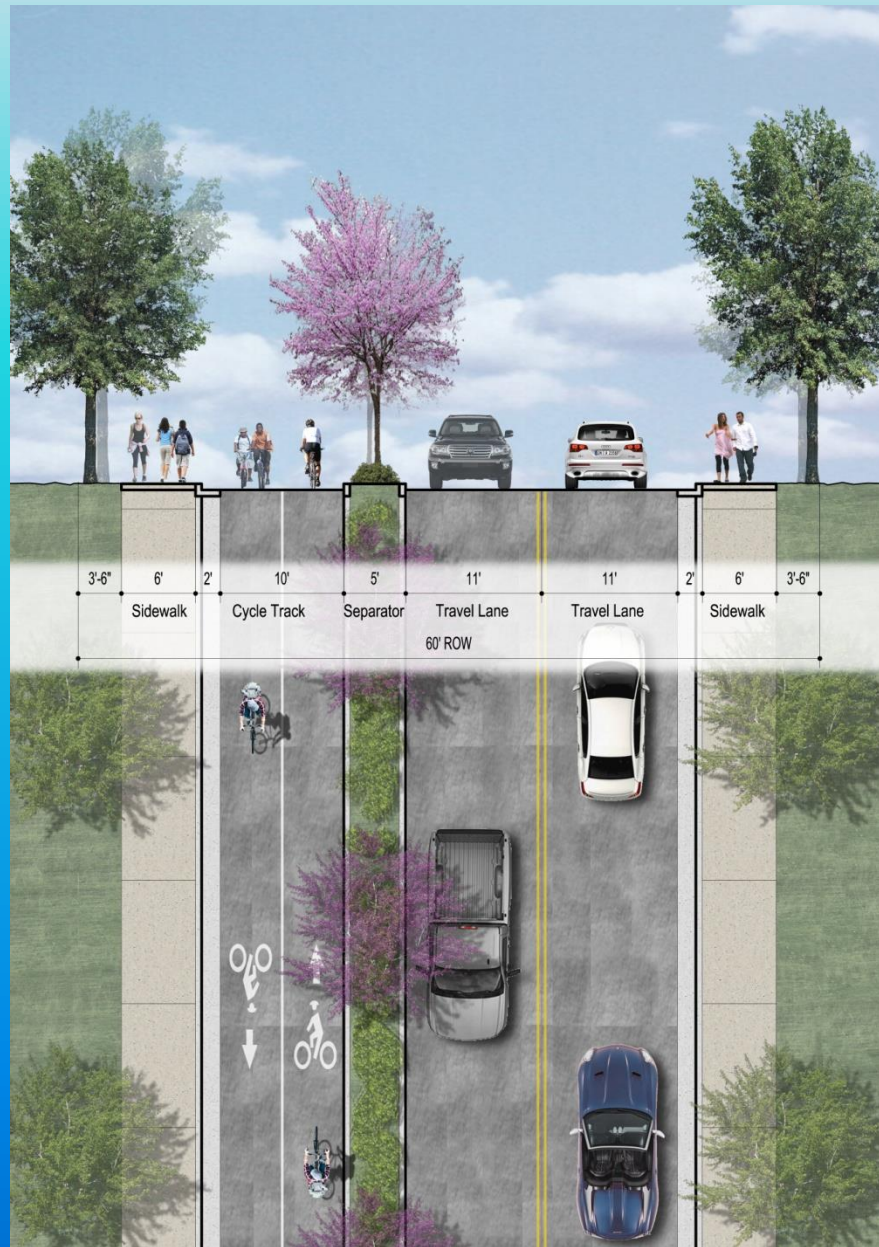
Bike Plan update: Updated our 2010 Bike Plan, with new focus on providing facilities for all ages and abilities

Current works for 2016



bikeraleigh.org

Increasing outreach for WalkRaleigh & BikeRaleigh programs: reworking outreach and social media efforts to get more people walking and biking in Raleigh



Gorman Cycletrack: currently designing cycletrack for Gorman St between Hillsborough St. and Sullivan Dr.



Bike Racks: will be installing approximately 35 bike racks around and near downtown, including the crowd-funded racks with the BikeRaleigh logo.


TOWN OF WENDELL















TOWN OF YOUNGSVILLE



YOUNGSVILLE, NC BICYCLE & PEDESTRIAN PLAN

FINAL PLAN | 2015



Prepared for the Town of Youngsville & NCDOT
Prepared by Altis Planning • Design



Main Street (NC 96) and Cross Street – Existing



Main Street (NC 96) and Cross Street – After Improvements



Main Street (NC 96) and NE Railroad Street – Existing



Main Street (NC 96) and NE Railroad Street – After Improvements




US1-A, across from Luddy Park; existing



US1-A, across from Luddy Park; proposed Luddy Park Trail & bike/pedestrian crossing

RESEARCH TRIANGLE PARK



THE RESEARCH
TRIANGLE PARK

2015 Accomplishments

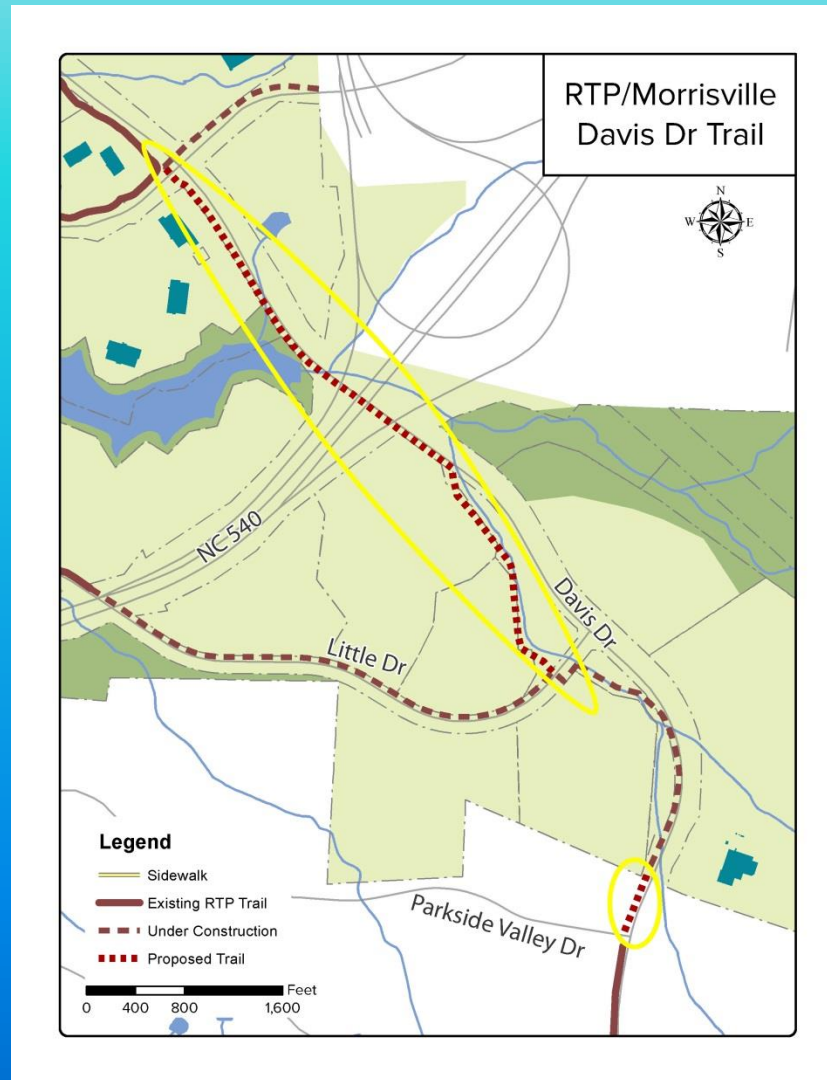


Naming of the RTP pedestrian trail system in honor of Elizabeth Rooks



Installation of new wayfinding signage for the pedestrian trails

Current works for 2016



Start of construction on the Davis Drive Multiuse Trail, connecting Kit Creek Rd in RTP to Parkside Valley Drive in Morrisville.



Launch of a pilot RTP Bikeshare program in partnership with Zagster