

Quick Overview

Greenways

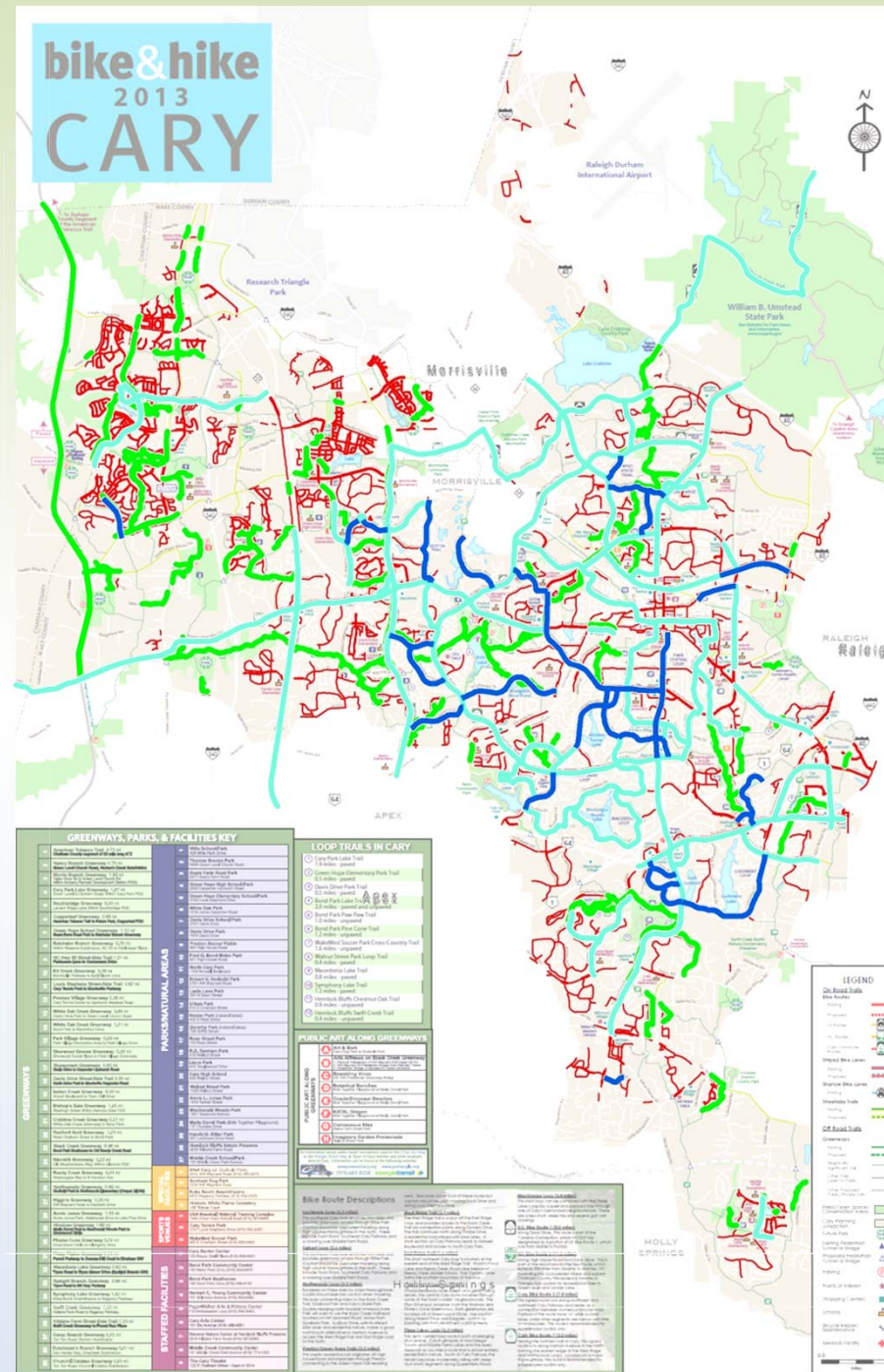
- 70+ miles
- Estimated 1 million users annually

Sidewalks

- 400+ miles

Bike Facilities

- 25 miles of roadway with striped lanes and sharrows
- 89 miles of signed routes
- Wide outside lanes standard on thoroughfares
- **NEW 2014 BIKE & HIKE MAP!!!!**



Town of Cary Pedestrian & Bicycle Infrastructure Updates



4th Annual Triangle Pedestrian & Bicycle Workshop

Todd B Delk, PE
Facilities Planning Engineer

The Cary Theater
May 2, 2014

Overview

ways

miles

ated 1 million
annually

ks

miles

ilities

les of

ay with

d lanes and

ows

les of signed

S

outside lanes

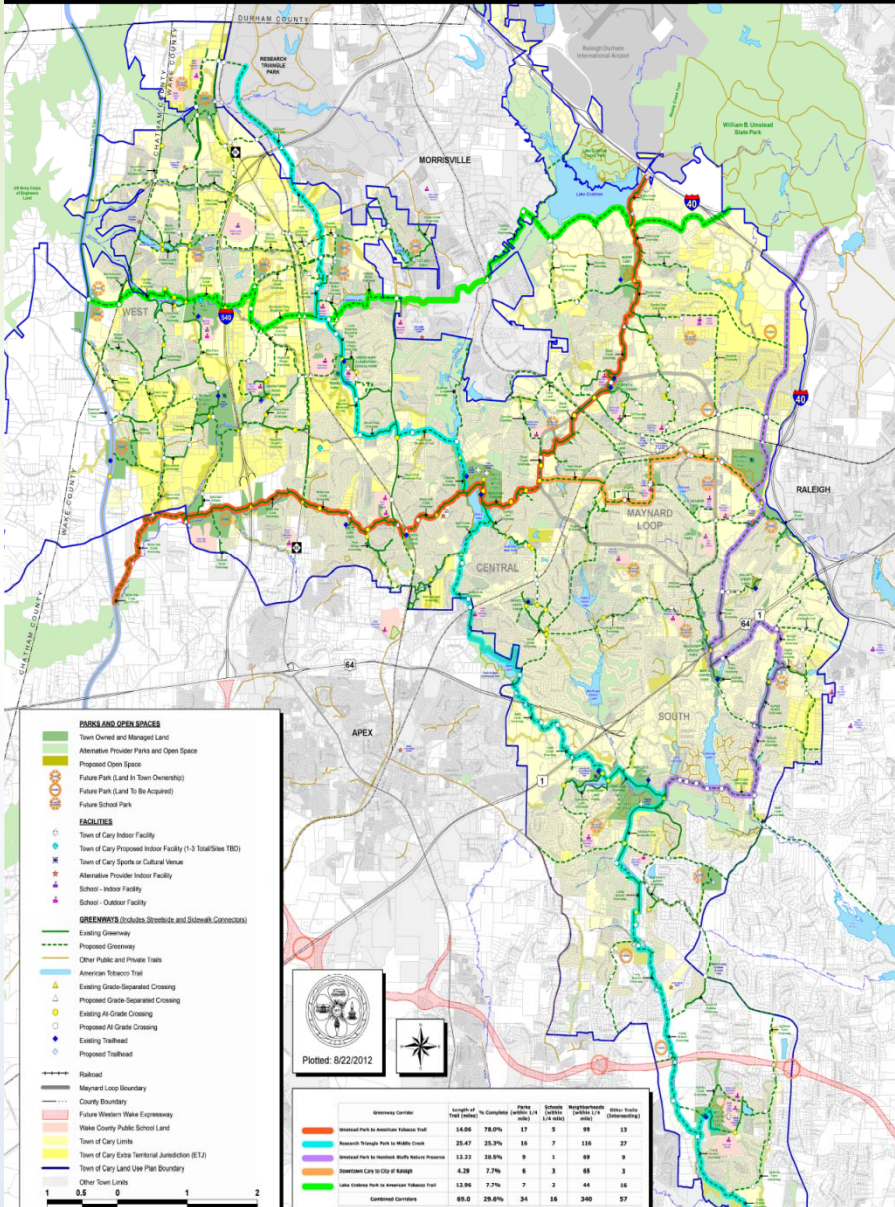
ard on

ughfares

2014

HIKE MAP!!!!

TOWN OF CARY, NORTH CAROLINA PARKS, RECREATION & CULTURAL RESOURCES MASTER PLAN



Current Projects

Greenways

- 43 projects in the works
- Additional 22.8 miles
- \$4,400,000 improvements funded by Community Investment Bonds (CIB)
- White Oak Creek Phase V
- Old Reedy Creek Trailhead
- 2012 PRCR Master Plan – Priority Greenway Corridors

Overview

ways

miles

ated 1 million
annually

ks

miles

ilities

les of

ay with

d lanes and

ows

les of signed

S

outside lanes

ard on

ughfares

2014

HIKE MAP!!!!



Current Projects


Greenways

- 43 projects in the works
- Additional 22.8 miles
- \$4,400,000 improvements funded by Community Investment Bonds (CIB)
- White Oak Creek Phase V
- Old Reedy Creek Trailhead
- 2012 PRCR Master Plan – Priority Greenway Corridors

Sidewalks

- 17 projects in the works
- \$7,780,000 improvements funded by CIB
- Walnut Street Bridge
- W Chapel Hill Road
- Old Apex Road

2014 HIKE MAP!!!!



- \$1,000,000 improvements funded by CIB
- 28 additional miles of bike lanes and sharrows
- Improved detection at signals
- Bike lockers at Cary Depot
- Bike & Hike App



www.imaginecary.org

www.caryhaveyoursay.com