

Carrboro Transportation Advisory Board

Triangle Bike-Ped Workshop

May 2, 2014

North Carolina Bike Summit

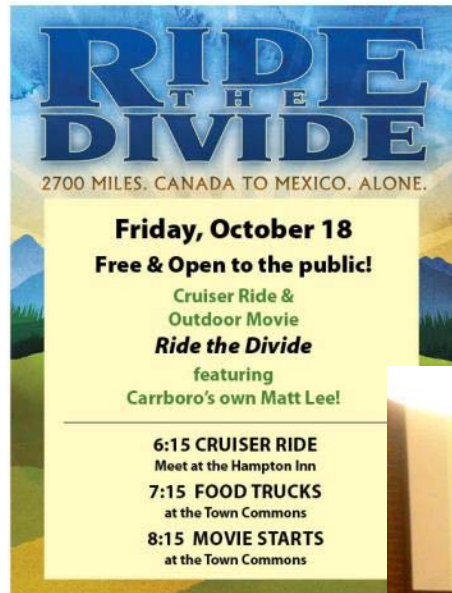
- October 17-20, 2013
- Second annual summit
- 175+ attendees
- Breakout sessions, keynotes, Kidical Mass, bike rides, Traffic Skills Course, bike-in movie...about bikes, etc.
- Organized by Carrboro groups and NCATA

North Carolina Bike Summit



BICYCLING & WALKING AS ECONOMIC DEVELOPMENT
A DEVELOPER'S PERSPECTIVE

North Carolina Bike Summit



E. Weaver St. bike corral



W. Main St. road diet

Before

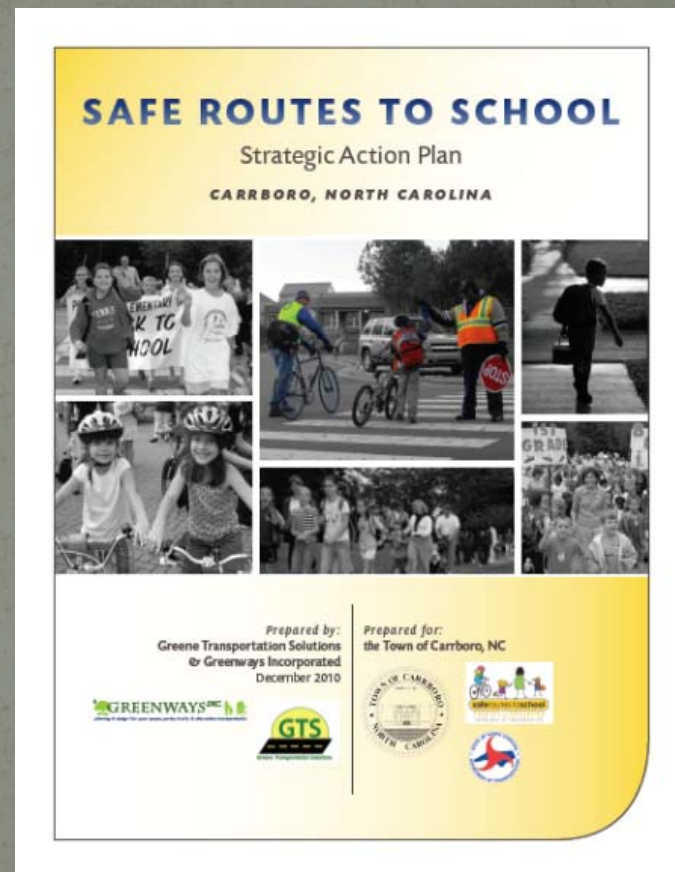


After



Safe Routes to School

- Implementation Committee
 - Board of Aldermen
 - Board of Education
 - District staff
 - School administration
 - NCDOT
 - TAB
 - Parent
 - Citizen health guru
 - Three youth voting members



Safe Routes to School



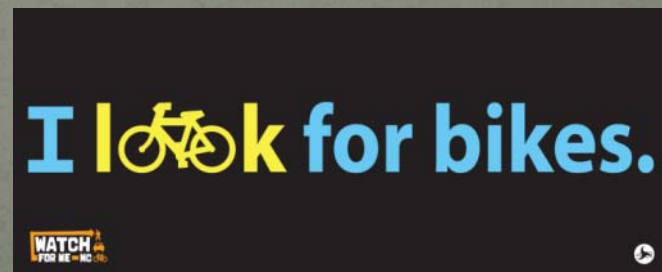
- Walk and Bike to School Day
- Kidical Mass
- Let's Go NC! Curriculum

Open Streets Day 2014



Other Carrboro accomplishments

- Watch for Me NC
- Trial traffic calming on Oak Ave.
- NCDOT SPOT safety improvement – curb extension
- Additional bike parking
- Bike Month events, partnering with Chapel Hill

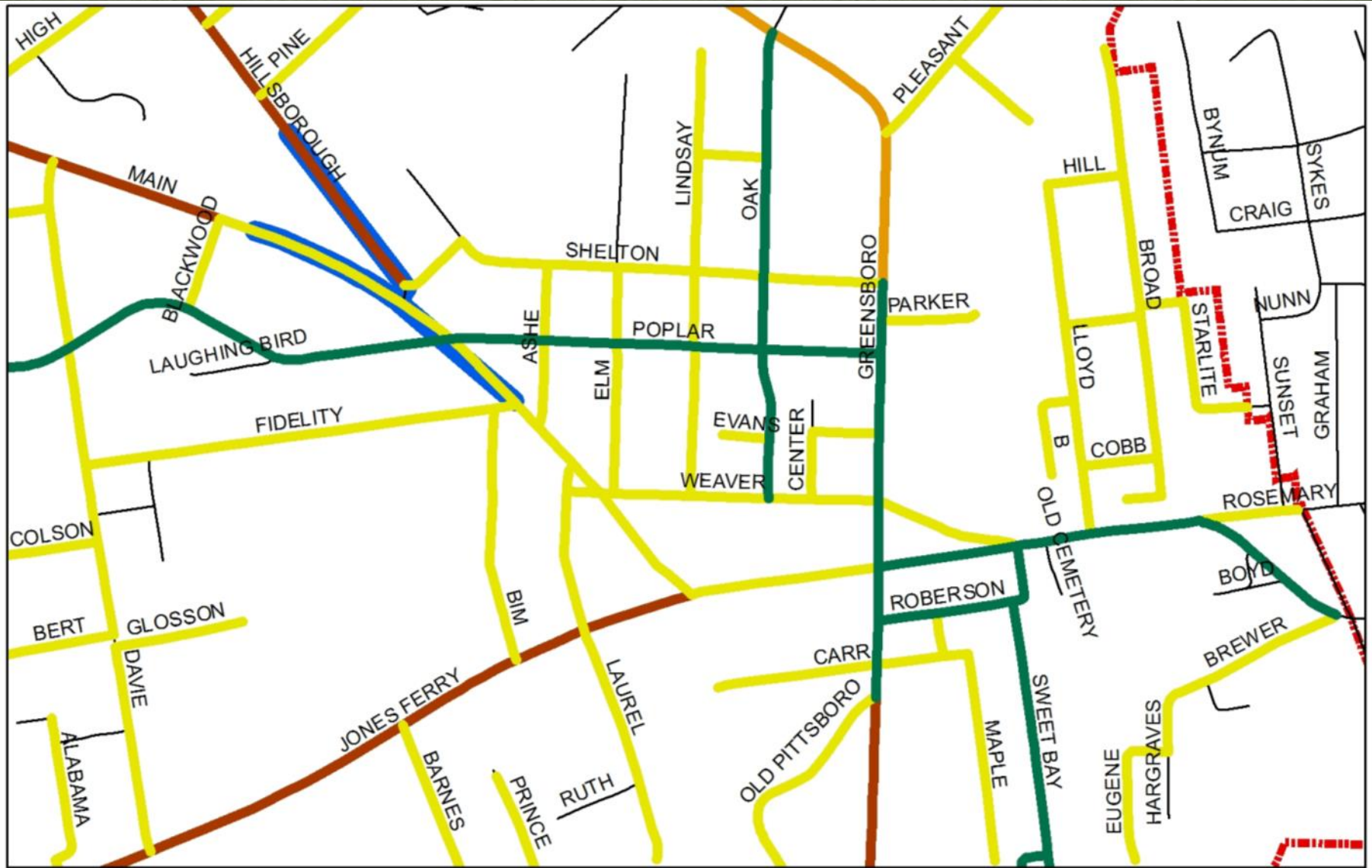


Downtown Slow Zone



An area of town where traffic is encouraged to go slowly, usually no faster than 20 mph.

Source:
Streetsblog.org



TOWN OF CARRBORO
301 W. Main St.
Carrboro, NC 27510
Created April 25, 2014

0 200 400 800
Feet

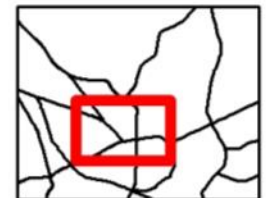
THIS MAP IS NOT A CERTIFIED SURVEY
NO RELIANCE MAY BE PLACED IN ITS ACCURACY
The Town of Carrboro assumes no liability for damages caused by
inaccuracies in this map or supporting data and makes no warranty,
expressed or implied, as to the accuracy of the information presented.
The fact of distribution does not constitute such a warranty.

Legend

- 20
- 25
- 30
- 35

School zone

Downtown Speed Limits



Proposed Slow Zone Extent (TAB)

