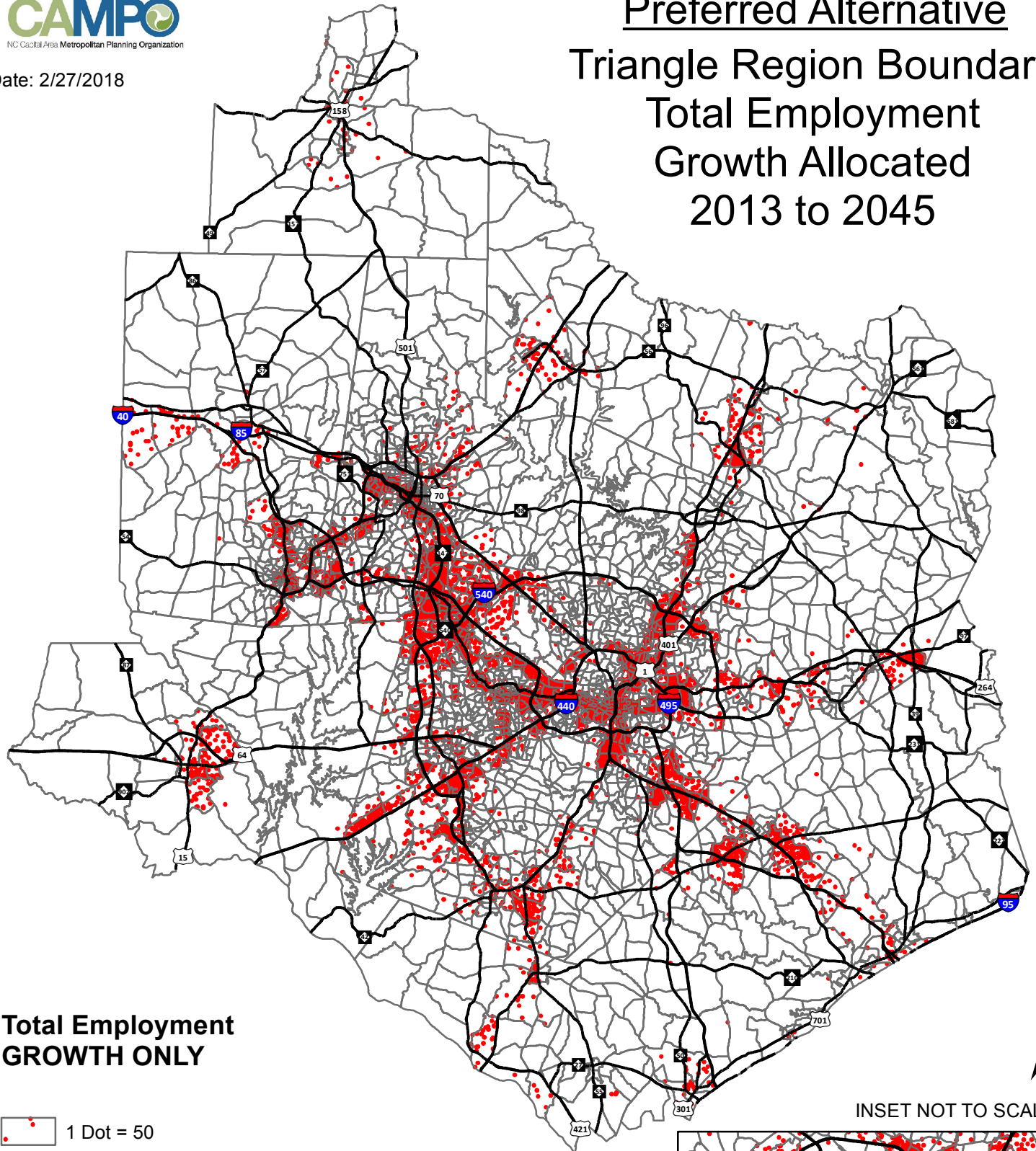





Date: 2/27/2018

Preferred Alternative Triangle Region Boundary Total Employment Growth Allocated 2013 to 2045

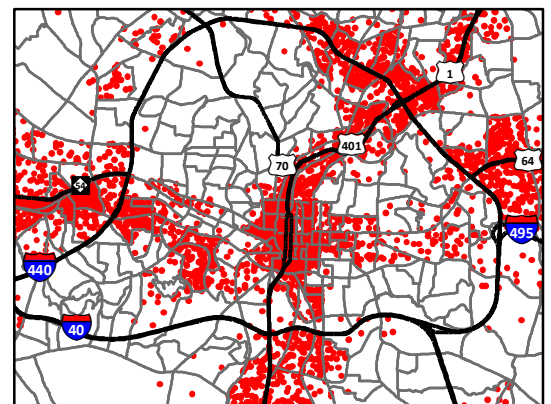


Total Employment GROWTH ONLY

-  1 Dot = 50
-  EMP_ALLO
-  Major Roads

0 2.755.5 11 16.5 22
Miles

INSET NOT TO SCALE



This map was compiled using the best available data, however, the Capital Area MPO is not responsible for errors, omissions, and/or misuse.