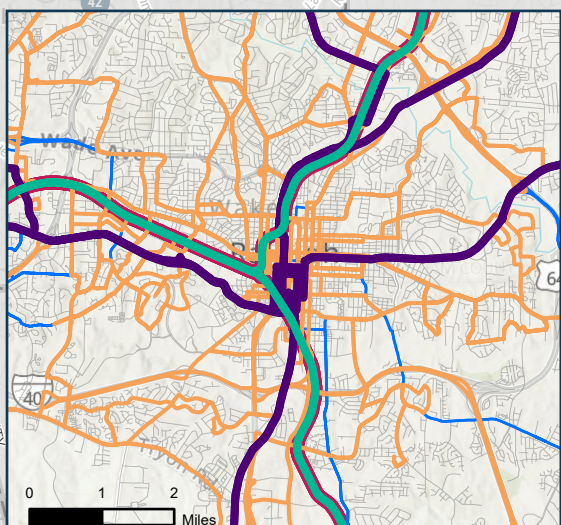
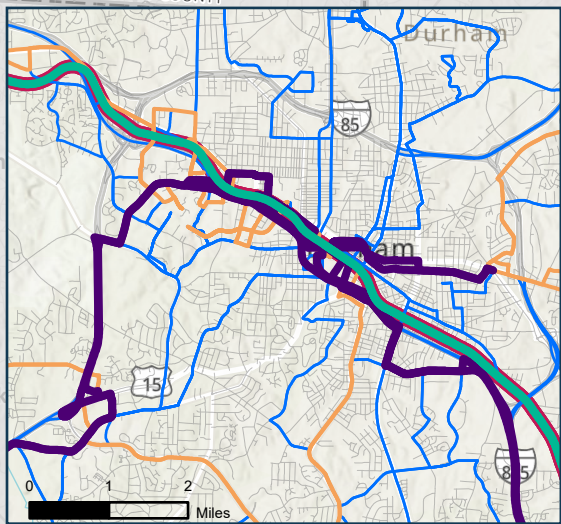
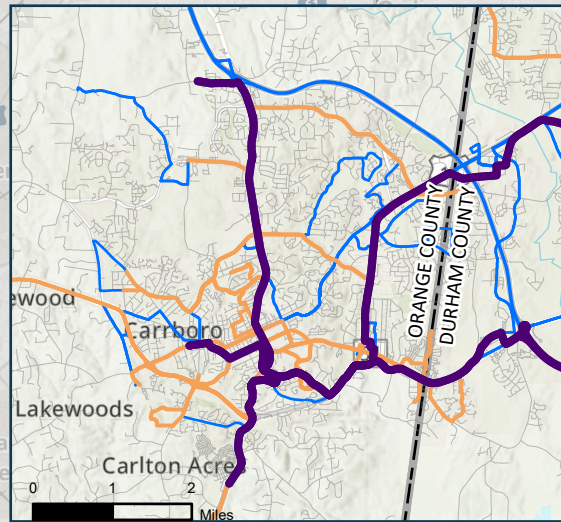
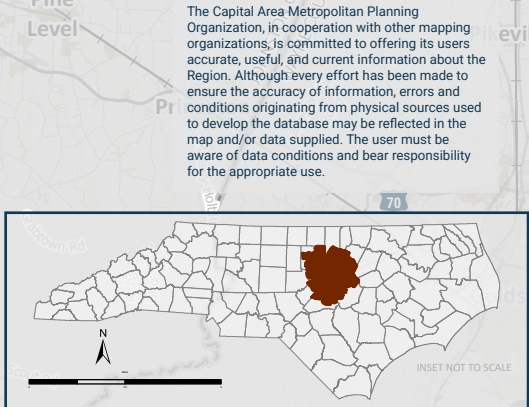
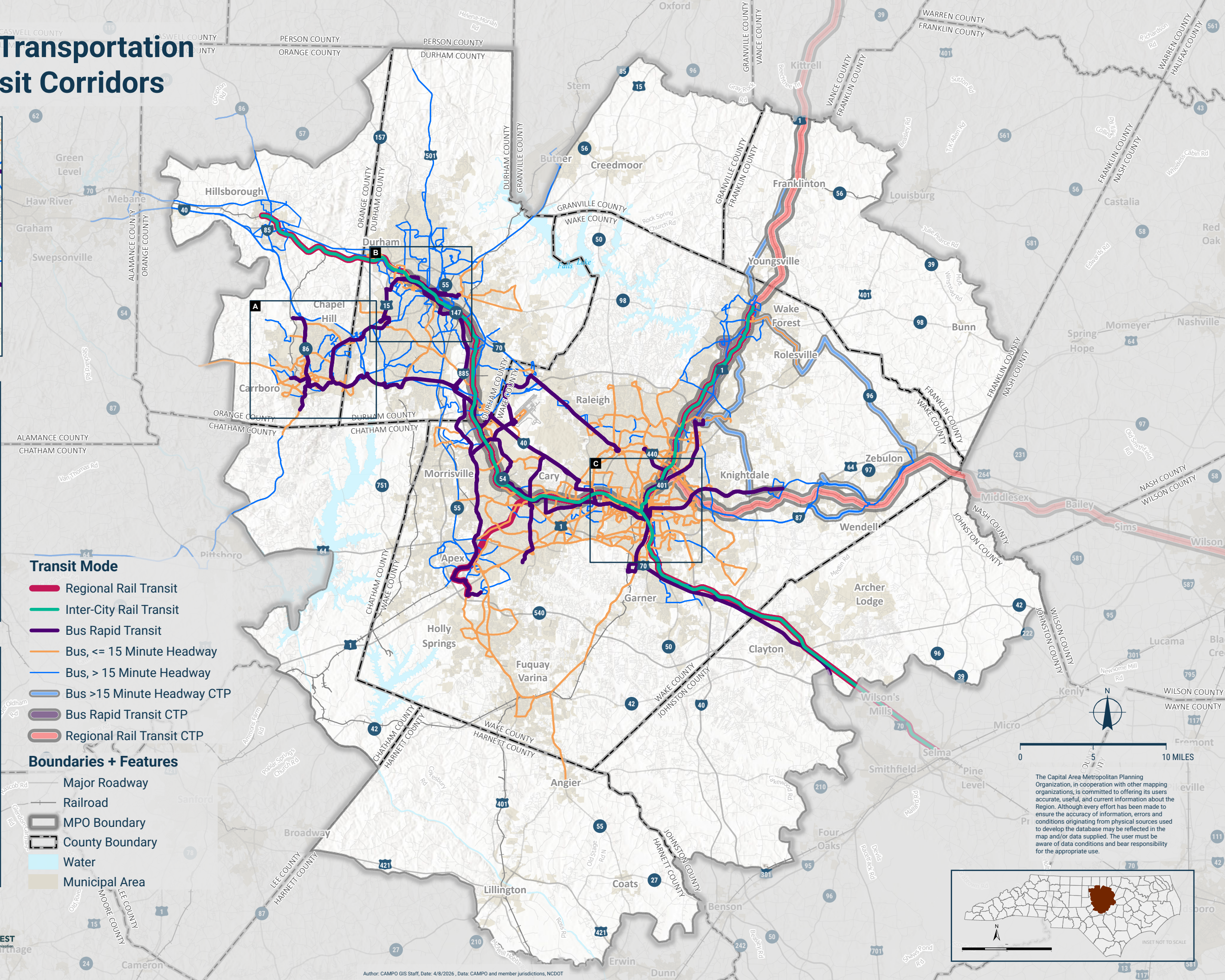


# 2055 Metropolitan Transportation Plan: Adopted Transit Corridors



- Transit Mode**
- Regional Rail Transit
  - Inter-City Rail Transit
  - Bus Rapid Transit
  - Bus, <= 15 Minute Headway
  - Bus, > 15 Minute Headway
  - Bus >15 Minute Headway CTP
  - Bus Rapid Transit CTP
  - Regional Rail Transit CTP
- Boundaries + Features**
- Major Roadway
  - Railroad
  - MPO Boundary
  - County Boundary
  - Water
  - Municipal Area



The Capital Area Metropolitan Planning Organization, in cooperation with other mapping organizations, is committed to offering its users accurate, useful, and current information about the Region. Although every effort has been made to ensure the accuracy of information, errors and conditions originating from physical sources used to develop the database may be reflected in the map and/or data supplied. The user must be aware of data conditions and bear responsibility for the appropriate use.

# 2055 Metropolitan Transportation Plan: Adopted Bicycle and Pedestrian Infrastructure

## Regional Network (Tier)

### Bike/Ped Corridors (Existing)

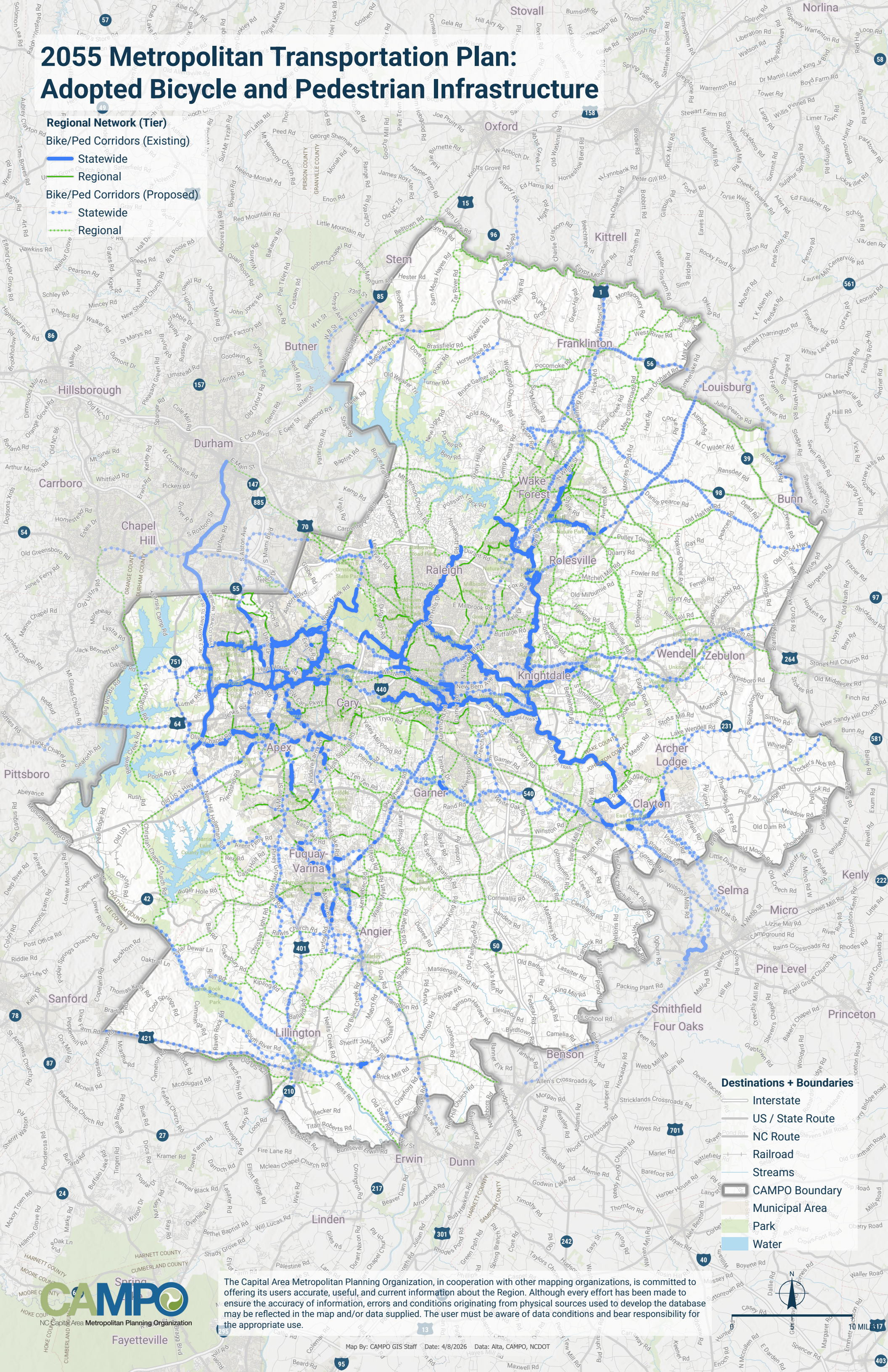
Statewide

Regional

### Bike/Ped Corridors (Proposed)

Statewide

Regional



## Destinations + Boundaries

- Interstate
- US / State Route
- NC Route
- Railroad
- Streams
- CAMPO Boundary
- Municipal Area
- Park
- Water



The Capital Area Metropolitan Planning Organization, in cooperation with other mapping organizations, is committed to offering its users accurate, useful, and current information about the Region. Although every effort has been made to ensure the accuracy of information, errors and conditions originating from physical sources used to develop the database may be reflected in the map and/or data supplied. The user must be aware of data conditions and bear responsibility for the appropriate use.



# 2055 Metropolitan Transportation Plan: Adopted Roadway Projects

## Regional Network

### Roadway Improvements

#### Horizon Year

- 2035 **Highlighted Projects Open to Traffic**
- 2045
- 2055
- Post - 2055 CTP

### Interchanges

#### Horizon Year

- 2035
- 2045
- 2055
- Post - 2055 CTP

### Grade Separations

#### Horizon Year

- 2035
- 2045
- 2055
- Post - 2055 CTP

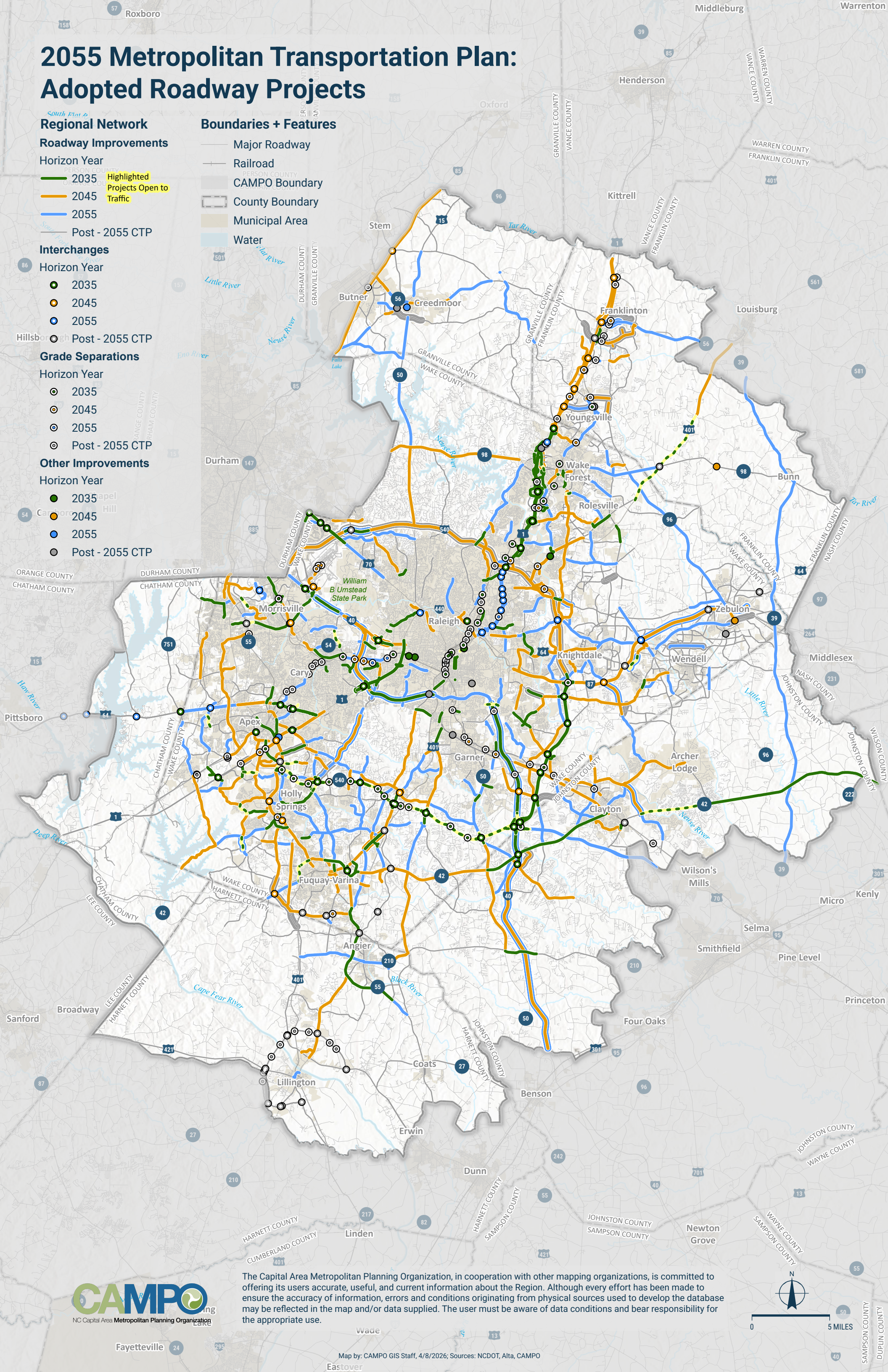
### Other Improvements

#### Horizon Year

- 2035
- 2045
- 2055
- Post - 2055 CTP

## Boundaries + Features

- Major Roadway
- Railroad
- CAMPO Boundary
- County Boundary
- Municipal Area
- Water



The Capital Area Metropolitan Planning Organization, in cooperation with other mapping organizations, is committed to offering its users accurate, useful, and current information about the Region. Although every effort has been made to ensure the accuracy of information, errors and conditions originating from physical sources used to develop the database may be reflected in the map and/or data supplied. The user must be aware of data conditions and bear responsibility for the appropriate use.





# 2055 Metropolitan Transportation Plan - Roadway Projects

Project ID	Road Name	From	To	Existing Lanes	Proposed Lanes	Distance (Miles)	Total Cost	Toll	Regionally Significant	AQ Exempt	Horizon Year
<b>2035 MTP</b>											
A941	Third Street Extension	North Main Street	Holly Springs	0	2	0.26	\$5,085,362	<input type="checkbox"/>	<input type="checkbox"/>	<input type="checkbox"/>	2035
A577	Ackerman Road	NC 50	Bryan Rd	0	3	0.64	\$26,321,780	<input type="checkbox"/>	<input type="checkbox"/>	<input type="checkbox"/>	2035
A165a2a	Airport Blvd Ext	Garden Square Ln	Church Street	0	4	0.44	\$15,398,213	<input type="checkbox"/>	<input type="checkbox"/>	<input type="checkbox"/>	2035
A187b1	Apex Peakway (East)	Center St / Ten Ten Rd	NC 55	0	4	0.8	\$8,800,000	<input type="checkbox"/>	<input type="checkbox"/>	<input type="checkbox"/>	2035
A187b3	Apex Peakway (East)	Old Raleigh Rd	Center Street	2	4	0.75	\$21,867,211	<input type="checkbox"/>	<input type="checkbox"/>	<input type="checkbox"/>	2035
A686	Atlantic Avenue	Highwoods Blvd	New Hope Church Rd	4	4	1	\$11,600,000	<input type="checkbox"/>	<input type="checkbox"/>	<input checked="" type="checkbox"/>	2035
A427a	Avent Ferry Rd	Piney Grove Wilbon	Pine Ave	2	4	0.6	\$9,362,308	<input type="checkbox"/>	<input type="checkbox"/>	<input type="checkbox"/>	2035
A427b	Avent Ferry Rd	Cass Holt	Piney Grove Wilbon	2	4	0.7	\$10,922,692	<input type="checkbox"/>	<input type="checkbox"/>	<input type="checkbox"/>	2035
A544c1	Avent Ferry Road Connector	Avent Ferry Road	Rex Road	0	2	1.15	\$33,900,086	<input type="checkbox"/>	<input type="checkbox"/>	<input type="checkbox"/>	2035
F17b	Aviation Extension	TW Alexander Drive	US 70	0	6	0.7	\$91,752,060	<input type="checkbox"/>	<input type="checkbox"/>	<input type="checkbox"/>	2035
A64a	Aviation Parkway	Gateway Centre Blvd	Dominion Dr	2	4	0.6	\$26,912,000	<input type="checkbox"/>	<input type="checkbox"/>	<input type="checkbox"/>	2035
A64b	Aviation Parkway	Evans Rd	NC 54	2	4	0.9	\$40,368,000	<input type="checkbox"/>	<input type="checkbox"/>	<input type="checkbox"/>	2035
A683a	Barwell Rd	Weddington Rd	Berkley Lake Drive	2	3	1.15	\$10,800,000	<input type="checkbox"/>	<input type="checkbox"/>	<input type="checkbox"/>	2035
A684	Blount/Person Streets	Sasser St	Hoke St	3	2	4.1	\$6,100,000	<input type="checkbox"/>	<input type="checkbox"/>	<input type="checkbox"/>	2035
A682	Blue Ridge Rd	Duraleigh	Crabtree Valley Avenue	2	3	2	\$10,500,000	<input type="checkbox"/>	<input type="checkbox"/>	<input type="checkbox"/>	2035
A697	Blue Ridge Road Ext	Duraleigh Rd	Edwards Mill Road	0	2	0.3	\$5,548,393	<input type="checkbox"/>	<input type="checkbox"/>	<input type="checkbox"/>	2035
A755a	Buffaloe Rd	I-540	Forestville Rd	4	6	1.74	\$15,083,976	<input type="checkbox"/>	<input type="checkbox"/>	<input type="checkbox"/>	2035
A930	Burlington Mills Rd Realignment	Burlington Mills Rd	S Main St	0	2	0.24	\$3,024,000	<input type="checkbox"/>	<input type="checkbox"/>	<input type="checkbox"/>	2035
A737	Carolina Springs Blvd	Woodfield (Dead End) Road	Old Holly Springs Apex Road	0	3	0.9	\$28,081,113	<input type="checkbox"/>	<input type="checkbox"/>	<input type="checkbox"/>	2035
A440b	Carpenter Fire Station Ext	NC 55	Morrisville Carpenter Rd	0	4	0.3	\$10,498,782	<input type="checkbox"/>	<input type="checkbox"/>	<input type="checkbox"/>	2035
A440a1	Carpenter Fire Station Rd	Cameron Pond Drive	NC-55	2	4	0.94	\$25,035,154	<input type="checkbox"/>	<input type="checkbox"/>	<input type="checkbox"/>	2035
A236a	Chapel Hill Rd	NW Maynard Rd	Academy St	2	4	1	\$11,310,000	<input type="checkbox"/>	<input type="checkbox"/>	<input type="checkbox"/>	2035
A236b	Chapel Hill Rd	Academy St	NE Maynard Rd	2	4	1	\$11,500,000	<input type="checkbox"/>	<input type="checkbox"/>	<input type="checkbox"/>	2035
A940	Colby Chase Dr	E Williams St	Merion Station Dr	0	2	1.5	\$29,338,628	<input type="checkbox"/>	<input type="checkbox"/>	<input type="checkbox"/>	2035
A834	Collector Street - Wake Forest	Connector Dr	Ligon Mill Rd	0	2	0.42	\$7,742,918	<input type="checkbox"/>	<input type="checkbox"/>	<input type="checkbox"/>	2035
A835	Collector Street - Wake Forest	Unicon Dr	Collector Street	0	2	0.4	\$7,374,208	<input type="checkbox"/>	<input type="checkbox"/>	<input type="checkbox"/>	2035
A28b	Davis Dr	Farm Pond Rd	US 64	2	4	1.1	\$32,071,910	<input type="checkbox"/>	<input type="checkbox"/>	<input type="checkbox"/>	2035
A681	Dixie Forest Road	Spring Forest Road	Atlantic Ave / Litchford Road	2	3	0.25	\$1,950,000	<input type="checkbox"/>	<input type="checkbox"/>	<input type="checkbox"/>	2035
A744	East Academy Street Extension	Purfoy Road	Lakestone Commons Avenue	0	2	0.2	\$3,438,159	<input type="checkbox"/>	<input type="checkbox"/>	<input type="checkbox"/>	2035
A13c	Falls of Neuse Blvd	I-540	Durant Rd	4	6	0.9	\$9,935,000	<input type="checkbox"/>	<input type="checkbox"/>	<input type="checkbox"/>	2035
A164a2	Green Level Church Rd	O'Kelly Chapel Rd	McCrimmon Parkway	2	4	0.91	\$26,532,217	<input type="checkbox"/>	<input type="checkbox"/>	<input type="checkbox"/>	2035
A948	Hasse Ave	Richardson Rd	Olive Chapel Rd	0	2	0.75	\$39,118,170	<input type="checkbox"/>	<input type="checkbox"/>	<input type="checkbox"/>	2035
A605a	High Speed Rail - Rogers Rd Intersection (RR)	Rogers Rd	Rogers Rd	2	4		\$26,390,000	<input type="checkbox"/>	<input type="checkbox"/>	<input type="checkbox"/>	2035

Project ID	Road Name	From	To	Existing Lanes	Proposed Lanes	Distance (Miles)	Total Cost	Toll	Regionally Significant	AQ Exempt	Horizon Year
A20b2	Hillsborough St	Shepherd St	Gorman St	2	3	0.47	\$2,394,000	<input type="checkbox"/>	<input type="checkbox"/>	<input checked="" type="checkbox"/>	2035
A623d2	Hilltop Needmore Extension	Herbert Atkins Road	Basal Creek (East Fork)	0	2	0.3	\$5,867,726	<input type="checkbox"/>	<input type="checkbox"/>	<input type="checkbox"/>	2035
A623d3	Hilltop Needmore Extension	Basal Creek (East Fork)	Hilltop Needmore Road	0	2	0.2	\$13,730,241	<input type="checkbox"/>	<input type="checkbox"/>	<input type="checkbox"/>	2035
A163a2	Holly Springs Rd	NC-55 / Main St.	Flint Point Lane	2	4	0.8	\$3,540,000	<input type="checkbox"/>	<input type="checkbox"/>	<input type="checkbox"/>	2035
A163a3	Holly Springs Rd	Flint Point Lane	Sunset Lake Road	2	4	1.8	\$52,481,308	<input type="checkbox"/>	<input type="checkbox"/>	<input type="checkbox"/>	2035
A218e	Jessie Dr	NC 55	Ten Ten Rd	0	2	1.58	\$28,593,424	<input type="checkbox"/>	<input type="checkbox"/>	<input type="checkbox"/>	2035
A138c1	Jones Sausage Rd	Garner Road	Amazon driveway	2	4	0.88	\$25,657,528	<input type="checkbox"/>	<input type="checkbox"/>	<input type="checkbox"/>	2035
A630	Judd Parkway NW	NC 55	Judd Pkwy (NL)	2	4	0.74	\$8,079,513	<input type="checkbox"/>	<input type="checkbox"/>	<input type="checkbox"/>	2035
A207c	Judd Parkway W	Wilbon Rd	NC 42	0	4	1.56	\$17,032,487	<input type="checkbox"/>	<input type="checkbox"/>	<input type="checkbox"/>	2035
A414a	Kildaire Farm Connector	Kildaire Farm Road	Holly Springs Rd	0	4	0.3	\$10,498,782	<input type="checkbox"/>	<input type="checkbox"/>	<input type="checkbox"/>	2035
A21	Lake Boone Trail	Blue Ridge Rd	Edwards Mill Ext	0	4	0.28	\$9,798,863	<input type="checkbox"/>	<input type="checkbox"/>	<input type="checkbox"/>	2035
A927	Lake Boone Trl	I-440 WB Ramps	Ridge Rd	4	3	0.56	\$1,300,000	<input type="checkbox"/>	<input type="checkbox"/>	<input type="checkbox"/>	2035
A410a	Lake Pine Dr	Versailles Drive	North of US 64	2	4	0.38	\$2,133,827	<input type="checkbox"/>	<input type="checkbox"/>	<input type="checkbox"/>	2035
A136e	Lake Wheeler Rd	Centennial Pkwy	S. Saunders St	2	3	0.94	\$26,313,436	<input type="checkbox"/>	<input type="checkbox"/>	<input type="checkbox"/>	2035
A127a	Ligon Mill Rd	US 1A	NC 98 Bypass	2	4	0.61	\$18,382,808	<input type="checkbox"/>	<input type="checkbox"/>	<input type="checkbox"/>	2035
A127b1	Ligon Mill Rd Connector	NC 98 Bypass	Richland Creek	0	4	0.25	\$24,949,385	<input type="checkbox"/>	<input type="checkbox"/>	<input type="checkbox"/>	2035
A127b2	Ligon Mill Rd Connector	Richland Creek	NC 98	0	2	0.75	\$17,712,947	<input type="checkbox"/>	<input type="checkbox"/>	<input type="checkbox"/>	2035
A27c1a	Louis Stephens Dr	Little Drive	Poplar Pike Lane	0	2	0.5	\$10,243,000	<input type="checkbox"/>	<input type="checkbox"/>	<input type="checkbox"/>	2035
A615	Marsh Creek/ Trawick Rd	Capital Blvd	New Hope Rd	2	2	1.41	\$10,700,000	<input type="checkbox"/>	<input type="checkbox"/>	<input type="checkbox"/>	2035
A174c	Martin Pond Road	Wendell Falls Parkway	Poole Road	2	3	0.5	\$12,568,293	<input type="checkbox"/>	<input type="checkbox"/>	<input type="checkbox"/>	2035
A119	McCrimmon Parkway	Airport Blvd	NC 54	2	4	0.86	\$46,147,000	<input type="checkbox"/>	<input type="checkbox"/>	<input type="checkbox"/>	2035
A219a1	McCrimmon Parkway	NC 54	Davis Dr	2	4	1.14	\$44,100,000	<input type="checkbox"/>	<input type="checkbox"/>	<input type="checkbox"/>	2035
A220a	Morrisville Carpenter Rd	Page St	Davis Dr	2	4	1.3	\$8,159,000	<input type="checkbox"/>	<input type="checkbox"/>	<input type="checkbox"/>	2035
A220b	Morrisville Carpenter Rd	Davis Dr	Louis Stephens Dr	2	4	0.7	\$20,409,397	<input type="checkbox"/>	<input type="checkbox"/>	<input type="checkbox"/>	2035
A220c	Morrisville Carpenter Rd	Louis Stephens Dr	Good Hope Ch Rd	2	4	0.28	\$8,163,759	<input type="checkbox"/>	<input type="checkbox"/>	<input type="checkbox"/>	2035
Jhns13a	NC 36 Extension	US 70 BUS	Ranch Road	0	2	0.4	\$2,556,411	<input type="checkbox"/>	<input type="checkbox"/>	<input type="checkbox"/>	2035
A934	Oberlin Rd	Clark Ave	Bedford Ave	4	3	0.23	\$3,600,000	<input type="checkbox"/>	<input type="checkbox"/>	<input type="checkbox"/>	2035
A66b	O'Kelley Chapel Rd	Green Level Church Rd	American Tobacco Trail	2	4	1.76	\$42,091,235	<input type="checkbox"/>	<input type="checkbox"/>	<input type="checkbox"/>	2035
A137b1	Old Stage Rd	Rolling Meadows Dr	Rock Service Station	2	4	0.62	\$14,827,594	<input type="checkbox"/>	<input type="checkbox"/>	<input type="checkbox"/>	2035
A10	Old Wake Forest Rd	Litchford Rd / Atlantic Blvd	Capital Blvd	2	4	1.2	\$11,050,000	<input type="checkbox"/>	<input type="checkbox"/>	<input type="checkbox"/>	2035
A876	Penfold Ln Extension	Penfold Ln	Jenkins Rd	0	2	0.8	\$14,748,416	<input type="checkbox"/>	<input type="checkbox"/>	<input type="checkbox"/>	2035
A449	Perry Rd Ext	Apex Peakway	Technology Drive Ext	0	4	1.29	\$80,941,274	<input type="checkbox"/>	<input type="checkbox"/>	<input type="checkbox"/>	2035
A922	Pleasant Valley Rd	US 70	W Millbrook Rd	4	3	0.56	\$15,676,090	<input type="checkbox"/>	<input type="checkbox"/>	<input type="checkbox"/>	2035
A49a	Poole Rd	Maybrook Dr	Barwell Rd	2	4	1	\$9,800,000	<input type="checkbox"/>	<input type="checkbox"/>	<input type="checkbox"/>	2035
A526	Quinard Rd Ext	Maynard Rd	Trinity Rd	0	2	0.4	\$9,446,905	<input type="checkbox"/>	<input type="checkbox"/>	<input type="checkbox"/>	2035
A160a	Ralph Stephens Rd	Piney Grove-Wilbon Rd	NC 55	2	4	0.59	\$15,446,879	<input type="checkbox"/>	<input type="checkbox"/>	<input type="checkbox"/>	2035
A160e	Ralph Stephens Rd	Avent Ferry	S. Main St	0	4	0.48	\$14,454,711	<input type="checkbox"/>	<input type="checkbox"/>	<input type="checkbox"/>	2035

Project ID		Road Name	From	To	Existing Lanes	Proposed Lanes	Distance (Miles)	Total Cost	Toll	Regionally Significant	AQ Exempt	Horizon Year
A14a	Ray Rd	Leesville Rd	Lynn Rd		2	3	0.6	\$15,996,010	<input type="checkbox"/>	<input type="checkbox"/>	<input checked="" type="checkbox"/>	2035
A111	Reedy Creek Road	N.E. Maynard Rd	Harrison Avenue		2	3	1.2	\$9,561,000	<input type="checkbox"/>	<input type="checkbox"/>	<input checked="" type="checkbox"/>	2035
A16	Rock Quarry Rd	Old Birch Dr	Sunnybrook Rd		2	5	0.8	\$14,183,000	<input type="checkbox"/>	<input type="checkbox"/>	<input type="checkbox"/>	2035
A201a	Rock Quarry Rd	New Hope Rd	Battle Bridge Rd		2	4	1.4	\$20,350,000	<input type="checkbox"/>	<input type="checkbox"/>	<input type="checkbox"/>	2035
A921	Rogers Branch Rd	Penfield St	Forestville Rd		0	2	0.13	\$2,542,681	<input type="checkbox"/>	<input type="checkbox"/>	<input type="checkbox"/>	2035
A769	Rolesville Rd	US 401	Fowler Rd		2	3	1.09	\$29,059,418	<input type="checkbox"/>	<input type="checkbox"/>	<input type="checkbox"/>	2035
A746	Rush Street	Hammond Rd	Garner Rd		3	2	0.58	\$4,926,602	<input type="checkbox"/>	<input type="checkbox"/>	<input checked="" type="checkbox"/>	2035
A404	S. Franklin St	NC 98 (Wake Forest Bypass)	Rogers Rd		2	4	1.1	\$32,071,910	<input type="checkbox"/>	<input type="checkbox"/>	<input type="checkbox"/>	2035
A240c	South Harrison Avenue	Dry Rd	Kildaire Farm Rd		0	2	0.23	\$5,431,970	<input type="checkbox"/>	<input type="checkbox"/>	<input type="checkbox"/>	2035
A2b1	Southall Rd	Hedingham Blvd	Skycrest Dr		2	3	0.65	\$18,195,461	<input type="checkbox"/>	<input type="checkbox"/>	<input type="checkbox"/>	2035
A2b2	Southall Rd	Hedingham Blvd	New Bern Ave		0	3	0.47	\$12,825,224	<input type="checkbox"/>	<input type="checkbox"/>	<input type="checkbox"/>	2035
A943	Southern Access Road	Trinity Creek Drive	Irving Parkway Extension		0	2	1.04	\$10,000,000	<input type="checkbox"/>	<input type="checkbox"/>	<input type="checkbox"/>	2035
A193a2	Sunset Lake Rd	US 401	Product Road		2	4	0.45	\$11,984,914	<input type="checkbox"/>	<input type="checkbox"/>	<input type="checkbox"/>	2035
A217a1	Sunset Lake Rd	Lockley Road	Holly Springs Road		2	4	0.3	\$2,350,000	<input type="checkbox"/>	<input type="checkbox"/>	<input type="checkbox"/>	2035
A544b1	Trinity Creek Drive	Holly Springs New Hill Road	Current Terminus		2	2	0.9	\$21,255,536	<input type="checkbox"/>	<input type="checkbox"/>	<input type="checkbox"/>	2035
A231a	Trinity Rd	Edwards Mill Rd Ext	Wade Park Blvd		2	4	0.75	\$21,867,211	<input type="checkbox"/>	<input type="checkbox"/>	<input type="checkbox"/>	2035
A82a	Trinity Rd Ext	Walnut Creek	Cary Towne Blvd		2	4	0.34	\$26,113,535	<input type="checkbox"/>	<input type="checkbox"/>	<input type="checkbox"/>	2035
A82b	Trinity Rd Ext	Walnut Creek	Chatham St		0	2	0.44	\$8,137,644	<input type="checkbox"/>	<input type="checkbox"/>	<input type="checkbox"/>	2035
A46a	Tryon Rd	Lake Wheeler Rd	Par Drive		2	4	1.3	\$14,900,000	<input type="checkbox"/>	<input type="checkbox"/>	<input type="checkbox"/>	2035
Frnk18	US 1 Frontage Rd	S Cheatham St	Franklinton South Bypass		0	2	0.66	\$12,206,466	<input type="checkbox"/>	<input type="checkbox"/>	<input type="checkbox"/>	2035
A685	Wake Forest Rd (Roundabout)	Brookside Dr	Automotive Way		2	2		\$9,400,000	<input type="checkbox"/>	<input type="checkbox"/>	<input checked="" type="checkbox"/>	2035
A707	Wake Forest Road	Sasser Street	Brookside Drive		4	3	0.71	\$1,970,000	<input type="checkbox"/>	<input type="checkbox"/>	<input checked="" type="checkbox"/>	2035
A745	Wallace Adcock Blvd	US 401	NC 42		0	4	0.69	\$23,789,462	<input type="checkbox"/>	<input type="checkbox"/>	<input type="checkbox"/>	2035
A695a1	Wendell Valley Blvd	Wendell Falls Parkway	Knightdale Eagle Rock Road		0	3	1.04	\$29,138,135	<input type="checkbox"/>	<input type="checkbox"/>	<input type="checkbox"/>	2035
A81a	Western Blvd Ext	Western Blvd	Saddle Seat Dr		0	2	1.62	\$29,099,128	<input type="checkbox"/>	<input type="checkbox"/>	<input type="checkbox"/>	2035
A923	Whitaker Mill Rd	Reaves Dr	Wake Forest Rd		4	2	0.74	\$14,041,846	<input type="checkbox"/>	<input type="checkbox"/>	<input checked="" type="checkbox"/>	2035
A736	Woodfield Road	Proposed Pleasant Plains Rd extension	Woods Creek Road		0	2	0.78	\$25,855,521	<input type="checkbox"/>	<input type="checkbox"/>	<input type="checkbox"/>	2035
A705a	Angier Western Bypass	NC-55 (Wake County)	NC-210 (Harnett County)		0	4	3	\$71,781,027	<input type="checkbox"/>	<input checked="" type="checkbox"/>	<input type="checkbox"/>	2035
A705b	Angier Western Bypass	NC-210	NC-55 (Harnett County)		0	4	2.73	\$65,926,680	<input type="checkbox"/>	<input checked="" type="checkbox"/>	<input type="checkbox"/>	2035
A664	Hilltop Road Relocation	Hilltop Road	Lake Wheeler Road		0	2	0.53	\$2,350,000	<input type="checkbox"/>	<input type="checkbox"/>	<input type="checkbox"/>	2035
Hrnt3c1	NC 210	NC 50	Raleigh Road		2	4	2.1	\$88,401,000	<input type="checkbox"/>	<input checked="" type="checkbox"/>	<input type="checkbox"/>	2035
A407b3	NC 36	NC 50	I-40		2	4	2	\$54,709,200	<input type="checkbox"/>	<input type="checkbox"/>	<input type="checkbox"/>	2035
Jhns2b	NC 36 West (Veterans Pkwy)	US 70 Bypass	I-40		2	4	3.6	\$97,728,400	<input type="checkbox"/>	<input type="checkbox"/>	<input type="checkbox"/>	2035
Jhns15	NC 42	Buffalo Rd	CAMPO Boundary		2	2	11.4	\$37,555,000	<input type="checkbox"/>	<input type="checkbox"/>	<input checked="" type="checkbox"/>	2035
Jhns1b	NC 42 East Widening	Glen Laurel Rd	Buffaloe Rd		2	4	4.35	\$90,219,000	<input type="checkbox"/>	<input type="checkbox"/>	<input type="checkbox"/>	2035
A228a1	NC 50	Buffalo Rd	Rand Rd		2	4	0.45	\$10,761,964	<input type="checkbox"/>	<input checked="" type="checkbox"/>	<input type="checkbox"/>	2035
A222c1	NC 54	Carrington Mill Blvd	Northern Twn Limits		2	6	0.3	\$9,573,333	<input type="checkbox"/>	<input checked="" type="checkbox"/>	<input type="checkbox"/>	2035

Project ID		Road Name	From	To	Existing Lanes	Proposed Lanes	Distance (Miles)	Total Cost	Toll	Regionally Significant	AQ Exempt	Horizon Year
A222c2	NC 54		Perimeter Park Dr	Carrington Mill Blvd	2	4	1	\$31,869,667	<input type="checkbox"/>	<input checked="" type="checkbox"/>	<input type="checkbox"/>	2035
A486	NC 54 - Blue Ridge (RR)		Blue Ridge Rd	Beryl Rd	4	4	3	\$69,748,000	<input type="checkbox"/>	<input type="checkbox"/>	<input checked="" type="checkbox"/>	2035
A118b	NC 55		Jicarilla Rd	Kennebec Church Rd	2	4	1.48	\$35,411,973	<input type="checkbox"/>	<input checked="" type="checkbox"/>	<input type="checkbox"/>	2035
A622	NC 55		S Hughes Street	Salem St	2	4	1.12	\$39,776,200	<input type="checkbox"/>	<input checked="" type="checkbox"/>	<input type="checkbox"/>	2035
A96b	NC 55		Salem St	Olive Chapel Road	2	4	1.04	\$46,693,800	<input type="checkbox"/>	<input checked="" type="checkbox"/>	<input type="checkbox"/>	2035
A426a	NC 55 (Main St)		Technology Drive	Sunset Lake Road	2	4	0.75	\$21,867,211	<input type="checkbox"/>	<input checked="" type="checkbox"/>	<input type="checkbox"/>	2035
Hrnt4b2	NC-55		NC 55 Bypass	Oak Grove Church Rd	2	4	1.26	\$27,146,280	<input type="checkbox"/>	<input checked="" type="checkbox"/>	<input type="checkbox"/>	2035
A708	New Hill Olive Chapel Rd		US 64	US 64				\$67,010,000	<input type="checkbox"/>	<input type="checkbox"/>	<input type="checkbox"/>	2035
A679b	Northern Judd Parkway		NC 55 / Broad St	Old Honeycutt Road	0	4	3	\$176,500,000	<input type="checkbox"/>	<input checked="" type="checkbox"/>	<input type="checkbox"/>	2035
A130c	US 401		Mitchell Mill Rd	Ventura Cir	6	8	0.5	\$55,780,000	<input type="checkbox"/>	<input checked="" type="checkbox"/>	<input type="checkbox"/>	2035
A480a2	US 401		Garner Station Road	Old Stage Road	4	6	1.4	\$36,432,000	<input type="checkbox"/>	<input checked="" type="checkbox"/>	<input type="checkbox"/>	2035
A480b	US 401		Ten Ten Rd	NC 540	4	6	1.2	\$7,485,100	<input type="checkbox"/>	<input checked="" type="checkbox"/>	<input type="checkbox"/>	2035
A90c	US 401		US 401 Rolesville Bypass	Flat Rock Church Rd	2	4	5.98	\$27,950,000	<input type="checkbox"/>	<input checked="" type="checkbox"/>	<input type="checkbox"/>	2035
A903	US 401 Bus/Main Street		Burlington Mills Rd	Young St	2	3	1.24	\$3,024,000	<input type="checkbox"/>	<input type="checkbox"/>	<input type="checkbox"/>	2035
A664a	US 401 Superstreet		Lake Wheeler Road	Hilltop Needmore Road	4	4	1.33	\$1,850,000	<input type="checkbox"/>	<input type="checkbox"/>	<input checked="" type="checkbox"/>	2035
F90	US 70 Freeway Conversion		US 70 BUS	Neuse River Bridge	4	4	0	\$76,986,000	<input type="checkbox"/>	<input type="checkbox"/>	<input type="checkbox"/>	2035
Jhns2a	Veterans Parkway		US 70 Business	Clayton Bypass (I-42)	2	4	3	\$81,362,400	<input type="checkbox"/>	<input type="checkbox"/>	<input type="checkbox"/>	2035
A954	Wade Ave @ Edwards Mill Rd Interchange Upgrade		n/a	n/a				\$56,065,433	<input type="checkbox"/>	<input checked="" type="checkbox"/>	<input checked="" type="checkbox"/>	2035
A754	Wilmington Street Realignment		US 401	Garner Station	0	2	1.2	\$21,554,910	<input type="checkbox"/>	<input type="checkbox"/>	<input type="checkbox"/>	2035
A641	Airport Blvd Interchange (Impr)						0.82	\$51,733,000	<input type="checkbox"/>	<input checked="" type="checkbox"/>	<input checked="" type="checkbox"/>	2035
A651	Apex Peakway / Salem St Interchange (RR)		James St	Towhee Dr			0.3	\$12,500,000	<input type="checkbox"/>	<input type="checkbox"/>	<input checked="" type="checkbox"/>	2035
A689	Beryl Road Realignment		Beryl Road	Royal St	2	2	0.24	\$3,500,000	<input type="checkbox"/>	<input type="checkbox"/>	<input checked="" type="checkbox"/>	2035
A791	Capital Blvd/West/Old Williamson GS (RR)		Capital Blvd	West St	2	2		\$0	<input type="checkbox"/>	<input type="checkbox"/>	<input type="checkbox"/>	2035
A644	Chatham St/Maynard Rd Rail Grade Separation (RR)				4	4	0	\$38,000,000	<input type="checkbox"/>	<input type="checkbox"/>	<input checked="" type="checkbox"/>	2035
A659	Durant Rd Grade Separation (RR)							\$14,595,000	<input type="checkbox"/>	<input type="checkbox"/>	<input checked="" type="checkbox"/>	2035
A657	E Millbrook Rd Grade Separation (RR)							\$13,390,000	<input type="checkbox"/>	<input type="checkbox"/>	<input checked="" type="checkbox"/>	2035
A933	Fayetteville Street Closure		Fayetteville St	N. First Ave				\$1,600,000	<input type="checkbox"/>	<input type="checkbox"/>	<input type="checkbox"/>	2035
A787	Friendship Chapel Rd		Friendship Chapel Rd	S. Main St	2	0		\$0	<input type="checkbox"/>	<input type="checkbox"/>	<input type="checkbox"/>	2035
A648	Friendship Road Interchange		US 1	Friendship Road			1.25	\$77,061,176	<input type="checkbox"/>	<input checked="" type="checkbox"/>	<input type="checkbox"/>	2035
A658	Gresham Lake Road Grade Separation (RR)							\$0	<input type="checkbox"/>	<input type="checkbox"/>	<input checked="" type="checkbox"/>	2035
A793	Hargett St Closure (RR)		Hargett St	Hargett St	2	0		\$0	<input type="checkbox"/>	<input type="checkbox"/>	<input type="checkbox"/>	2035
A661	Holding Ave Grade Separation (RR)		S. Main Street	S. White Street	2	2	0.2	\$0	<input type="checkbox"/>	<input type="checkbox"/>	<input checked="" type="checkbox"/>	2035
F43	I-40		US 1/64	Lake Wheeler Rd	6	10	4.4	\$164,400,000	<input type="checkbox"/>	<input checked="" type="checkbox"/>	<input type="checkbox"/>	2035
F44a	I-40 (East)		I-440	US 70 Business (Garner)	6	10	4.4	\$195,131,775	<input type="checkbox"/>	<input checked="" type="checkbox"/>	<input type="checkbox"/>	2035
F44b	I-40 (East)		US 70 Business (Garner)	NC 36	4	8	6.3	\$279,393,224	<input type="checkbox"/>	<input checked="" type="checkbox"/>	<input type="checkbox"/>	2035
F43b	I-40 / US 1 / US 64 Interchange		I-40 / US 1 / US 64	I-40 / US 1 / US 64			4	\$364,896,000	<input type="checkbox"/>	<input type="checkbox"/>	<input checked="" type="checkbox"/>	2035
F112a	I-40 Corridor Improvements		Aviation Parkway	Harrison Avenue	8	10	2.3	\$74,330,000	<input type="checkbox"/>	<input checked="" type="checkbox"/>	<input type="checkbox"/>	2035

Project ID	Road Name	From	To	Existing Lanes	Proposed Lanes	Distance (Miles)	Total Cost	Toll	Regionally Significant	AQ Exempt	Horizon Year
A640	I-40/Aviation	National Guard Dr	I-40			0.42	\$25,333,000	<input type="checkbox"/>	<input checked="" type="checkbox"/>	<input checked="" type="checkbox"/>	2035
F44b1	I-40/Cleveland	Cleveland Rd	Cleveland Rd			1	\$56,532,500	<input type="checkbox"/>	<input type="checkbox"/>	<input type="checkbox"/>	2035
F44b2	I-40/NC 36	NC 36	NC 36			1	\$56,532,500	<input type="checkbox"/>	<input type="checkbox"/>	<input checked="" type="checkbox"/>	2035
F10	I-440	US 1/64	Wade Avenue	4	6	3.5	\$408,157,000	<input type="checkbox"/>	<input checked="" type="checkbox"/>	<input type="checkbox"/>	2035
F83	I-440 Interchange Improvements	Wake Forest Road (SR 2000)	Wake Forest Road (SR 2000)			2	\$24,316,000	<input type="checkbox"/>	<input type="checkbox"/>	<input checked="" type="checkbox"/>	2035
F87	I-540 EB Aux Lane	East of US 70	Leesville Road	6	7	1.365	\$39,520,000	<input type="checkbox"/>	<input checked="" type="checkbox"/>	<input type="checkbox"/>	2035
F89	I-95	I-40	Johnston/Harnett County Line	4	8	3.3	\$87,764,747	<input type="checkbox"/>	<input checked="" type="checkbox"/>	<input type="checkbox"/>	2035
A792	Jones St Closure (RR)	Jones St	Jones St	2	0		\$0	<input type="checkbox"/>	<input type="checkbox"/>	<input type="checkbox"/>	2035
A660	Ligon Mill Road Grade Separation (RR)						\$0	<input type="checkbox"/>	<input type="checkbox"/>	<input checked="" type="checkbox"/>	2035
A663	Main St Grade Separation (RR)						\$0	<input type="checkbox"/>	<input type="checkbox"/>	<input checked="" type="checkbox"/>	2035
F5	NC 540	NC 55	US 401	0	6	7.8	\$257,989,000	<input checked="" type="checkbox"/>	<input checked="" type="checkbox"/>	<input type="checkbox"/>	2035
F6	NC 540	US 401	I-40	0	6	8.7	\$385,697,000	<input checked="" type="checkbox"/>	<input checked="" type="checkbox"/>	<input type="checkbox"/>	2035
F3	NC 540 Tri-Ex (Phase VI)	I-40 (South)	I-87	0	6	10.8	\$369,608,000	<input checked="" type="checkbox"/>	<input checked="" type="checkbox"/>	<input type="checkbox"/>	2035
A656	New Hope Road Grade Separation (RR)						\$17,545,000	<input type="checkbox"/>	<input type="checkbox"/>	<input checked="" type="checkbox"/>	2035
A114a	Ten Ten Rd	US 1	US 1			0.37	\$45,200,000	<input type="checkbox"/>	<input type="checkbox"/>	<input checked="" type="checkbox"/>	2035
F11-1a	US 1	I-540	Thornton Road	4	8	1.74	\$516,250,000	<input type="checkbox"/>	<input checked="" type="checkbox"/>	<input type="checkbox"/>	2035
F11-1b	US 1	Thornton Rd	Burlington Mills Rd	4	8	1.66	\$292,045,000	<input type="checkbox"/>	<input checked="" type="checkbox"/>	<input type="checkbox"/>	2035
F11-1c	US 1	Burlington Mills Rd	Falls of Neuse Rd	4	6	2.3	\$131,772,500	<input type="checkbox"/>	<input checked="" type="checkbox"/>	<input type="checkbox"/>	2035
F11-1d	US 1	Falls of Neuse Rd	NC 98 (Durham Rd)	4	6	2.3	\$131,772,500	<input type="checkbox"/>	<input checked="" type="checkbox"/>	<input type="checkbox"/>	2035
F11-1e1	US 1	NC 98 (Durham Road)	Harris Road	4	6	2	\$268,845,000	<input type="checkbox"/>	<input checked="" type="checkbox"/>	<input type="checkbox"/>	2035
F15a3	US 64 (superstreet)	US 1	RR Grade Separation over SDS Branc	4	6	3.12	\$202,132,734	<input type="checkbox"/>	<input checked="" type="checkbox"/>	<input type="checkbox"/>	2035
F15a2	US 64 / Lake Pine Interchange (New)	Lake Pine Drive	Lake Pine Drive			0.75	\$77,743,359	<input type="checkbox"/>	<input checked="" type="checkbox"/>	<input type="checkbox"/>	2035
F15a1	US 64 / Laura Duncan Interchange (New)	US 64	Laura Duncan Rd			0.5	\$51,828,906	<input type="checkbox"/>	<input checked="" type="checkbox"/>	<input type="checkbox"/>	2035
A412	US 70	Durham / Wake County Line	Lumley/Westgate Rd	4	8	2	\$211,428,660	<input type="checkbox"/>	<input checked="" type="checkbox"/>	<input type="checkbox"/>	2035
A634	US 70 / Brier Creek Interchange						\$47,870,640	<input type="checkbox"/>	<input checked="" type="checkbox"/>	<input type="checkbox"/>	2035
A645	US 70 / TW Alexander Interchange					0	\$47,870,640	<input type="checkbox"/>	<input type="checkbox"/>	<input type="checkbox"/>	2035
A647	West St Extension (RR)	Martin St	Cabarrus St	0	2	0.2	\$10,000,000	<input type="checkbox"/>	<input type="checkbox"/>	<input type="checkbox"/>	2035
A655	Wolfpack Lane Grade Separation (RR)	Tarheel Dr	Atlantic Ave	0	2	0.26	\$0	<input type="checkbox"/>	<input type="checkbox"/>	<input checked="" type="checkbox"/>	2035

Project ID	Road Name	From	To	Existing Lanes	Proposed Lanes	Distance (Miles)	Total Cost	Toll	Regionally Significant	AQ Exempt	Horizon Year
<b><u>2045 MTP</u></b>											
A165b	Airport Blvd Ext	Davis Dr	Louis Stephens Rd	0	2	0.36	\$9,422,692	<input type="checkbox"/>	<input type="checkbox"/>	<input type="checkbox"/>	2045
A187b2	Apex Peakway (East)	N Salem St	Old Raleigh Road	2	4	0.81	\$23,616,588	<input type="checkbox"/>	<input type="checkbox"/>	<input type="checkbox"/>	2045
A187c2	Apex Peakway Widening (South)	Broadstone Way	Old US 1	2	4	1.25	\$36,445,352	<input type="checkbox"/>	<input type="checkbox"/>	<input type="checkbox"/>	2045
A545	Arthur Pierce Rd	Kildaire Farm	Holly Springs Rd	2	3	1.03	\$24,657,795	<input type="checkbox"/>	<input type="checkbox"/>	<input checked="" type="checkbox"/>	2045
A203a	Auburn-Knightdale Rd	NC 540 (Future)	White Oak Rd	2	4	6	\$159,798,853	<input type="checkbox"/>	<input type="checkbox"/>	<input type="checkbox"/>	2045
A784	Avent Ferry-Stinson Ave Realignment	Avent Ferry Road	Stinson Avenue	0	3	0.389	\$12,137,281	<input type="checkbox"/>	<input type="checkbox"/>	<input type="checkbox"/>	2045
A953	Aviation Parkway/National Guard Interchange	N/A	N/A				\$54,000,000	<input type="checkbox"/>	<input checked="" type="checkbox"/>	<input type="checkbox"/>	2045
A947	Bartley Holleman Road	Chatham County line	New Hill Holleman Road	2	3	2.69	\$39,282,500	<input type="checkbox"/>	<input type="checkbox"/>	<input type="checkbox"/>	2045
A683b	Barwell Rd	Berkley Lake Drive	Poole Rd	2	3	1.2	\$31,992,020	<input type="checkbox"/>	<input type="checkbox"/>	<input checked="" type="checkbox"/>	2045
A890	Beckom St Extension	Spring Forest Road Ext	End of Road	0	2	0.54	\$9,955,181	<input type="checkbox"/>	<input type="checkbox"/>	<input type="checkbox"/>	2045
Hrnt8	Brightwater Drive (SR2288) Extension	Existing Brightwater Drive terminus	NC 210 North	0	4	0.5	\$17,238,741	<input type="checkbox"/>	<input type="checkbox"/>	<input type="checkbox"/>	2045
A402a1	Buffaloe Rd	Spring Forest Rd Extension	I-540	2	4	0.4	\$12,335,350	<input type="checkbox"/>	<input type="checkbox"/>	<input type="checkbox"/>	2045
A402a2	Buffaloe Rd	Forestville Road	Old Milburnie Rd	2	4	0.8	\$24,670,700	<input type="checkbox"/>	<input type="checkbox"/>	<input type="checkbox"/>	2045
A133	Burlington Mills Rd	US 1	US 401	2	4	4.77	\$115,073,822	<input type="checkbox"/>	<input type="checkbox"/>	<input type="checkbox"/>	2045
A166	Center St/1010	US 1	Apex Peakway	2	4	0.97	\$17,421,537	<input type="checkbox"/>	<input type="checkbox"/>	<input type="checkbox"/>	2045
Jhns10b	Cleveland Rd	NC 36	Barber Mill Rd	2	4	5.1	\$143,800,000	<input type="checkbox"/>	<input type="checkbox"/>	<input type="checkbox"/>	2045
A703	Cleveland Road Connector	Cleveland Road	NC 36	0	2	0.8	\$56,500,000	<input type="checkbox"/>	<input type="checkbox"/>	<input type="checkbox"/>	2045
A885	Collector Street - Knightdale	Old Faison Rd	Widewaters Pkwy	0	2	0.85	\$15,670,192	<input type="checkbox"/>	<input type="checkbox"/>	<input type="checkbox"/>	2045
A843	Collector Street - Wake Forest	Averette Rd	NC 96	0	2	0.92	\$16,960,678	<input type="checkbox"/>	<input type="checkbox"/>	<input type="checkbox"/>	2045
Jhns4b	Covered Bridge Rd	North Connector	Shotwell Rd	2	4	1.99	\$47,591,794	<input type="checkbox"/>	<input type="checkbox"/>	<input type="checkbox"/>	2045
Jhns5	Covered Bridge Rd	Northern Connector	Buffalo Rd	2	4	4.93	\$117,903,290	<input type="checkbox"/>	<input type="checkbox"/>	<input type="checkbox"/>	2045
A148a1	Eagle Rock Rd	Kioti Dr	Leith Driveway	4	4	0.3	\$7,989,943	<input type="checkbox"/>	<input type="checkbox"/>	<input type="checkbox"/>	2045
A750	East Academy Street	N. Judd Parkway NE	Purfoy Road	0	2	0.57	\$13,461,840	<input type="checkbox"/>	<input type="checkbox"/>	<input type="checkbox"/>	2045
A944	Evergreen View Drive Extension	Southern Access Road	Current Evergreen View Drive Termi	0	2	0.6	\$390,000	<input type="checkbox"/>	<input type="checkbox"/>	<input type="checkbox"/>	2045
A125a1	Forestville Rd	Old Milburnie Rd	Buffaloe Rd	2	4	1.29	\$37,611,604	<input type="checkbox"/>	<input type="checkbox"/>	<input type="checkbox"/>	2045
A125a2	Forestville Rd	Buffaloe Rd	Rogers Rd	2	4	7.5	\$218,672,115	<input type="checkbox"/>	<input type="checkbox"/>	<input type="checkbox"/>	2045
A774	Friendship Chapel Rd	Holding Village Way	Heritage Hills Way	0	2	0.7	\$13,691,360	<input type="checkbox"/>	<input type="checkbox"/>	<input type="checkbox"/>	2045
A729	Fuquay-Varina Parkway (West)	Wade Nash Rd	Piney Grove Wilbon Road at Piney G	0	4	4.27	\$147,218,845	<input type="checkbox"/>	<input type="checkbox"/>	<input type="checkbox"/>	2045
A749	Granite Falls Blvd	Burlington Mills Rd	Grand Rock Way	0	3	0.41	\$13,432,133	<input type="checkbox"/>	<input type="checkbox"/>	<input type="checkbox"/>	2045
A164c2	Green Level Church Rd	Kit Creek Road	Folklore Way	2	4	0.95	\$27,698,468	<input type="checkbox"/>	<input type="checkbox"/>	<input type="checkbox"/>	2045
A168a	Green Level Church Rd	Green Level Rd West	Jenks Rd	2	4	1.76	\$42,091,235	<input type="checkbox"/>	<input type="checkbox"/>	<input type="checkbox"/>	2045
A168b	Green Level Church Rd	Green Level Rd West	Morrisville Parkway	2	4	1.86	\$44,482,783	<input type="checkbox"/>	<input type="checkbox"/>	<input type="checkbox"/>	2045
A39	Green Level Church Road	Kit Creek Rd	NC 55	2	4	2.12	\$50,700,806	<input type="checkbox"/>	<input type="checkbox"/>	<input type="checkbox"/>	2045
A557	Green Lvl W Rd	NC 540	Green Level Ch Rd	2	4	0.95	\$12,923,000	<input type="checkbox"/>	<input type="checkbox"/>	<input type="checkbox"/>	2045
A613	Harris Rd	US 1	N. Main Street	2	4	1.42	\$58,974,907	<input type="checkbox"/>	<input type="checkbox"/>	<input type="checkbox"/>	2045

Project ID	Road Name	From	To	Existing Lanes	Proposed Lanes	Distance (Miles)	Total Cost	Toll	Regionally Significant	AQ Exempt	Horizon Year
A564	Hillsborough St Widening	Western Blvd	Bashford Rd	2	4	1.09	\$31,780,347	<input type="checkbox"/>	<input type="checkbox"/>	<input type="checkbox"/>	2045
A403b	Hodge Rd Ext	US 64	Old Milburnie Rd	0	4	1	\$31,036,963	<input type="checkbox"/>	<input type="checkbox"/>	<input type="checkbox"/>	2045
A163c	Holly Springs New Hill Rd	Friendship Rd	Old Holly Springs Apex Rd	2	4	3.58	\$99,135,936	<input type="checkbox"/>	<input type="checkbox"/>	<input type="checkbox"/>	2045
A69	Holly Springs Rd	Cary Parkway	Penny Rd	2	4	2.22	\$58,122,156	<input type="checkbox"/>	<input type="checkbox"/>	<input type="checkbox"/>	2045
A70	Holly Springs Rd	Penny Rd	Ten Ten Rd	2	4	1.22	\$31,941,004	<input type="checkbox"/>	<input type="checkbox"/>	<input type="checkbox"/>	2045
A942	Irving Parkway Extension	Green Oaks Parkway	Southern Access Road	0	2	0.23	\$2,550,000	<input type="checkbox"/>	<input type="checkbox"/>	<input type="checkbox"/>	2045
A218b	Jessie Dr (part NL)	Veridea Parkway	NC 55	0	4	1.64	\$57,393,341	<input type="checkbox"/>	<input type="checkbox"/>	<input type="checkbox"/>	2045
A952	John Brantley Blvd Extension	Airport Blvd	Terminal 2	2	4	1	\$175,000,000	<input type="checkbox"/>	<input type="checkbox"/>	<input type="checkbox"/>	2045
A560a	Jones Franklin	Western Blvd	Fort Sumter Rd	2	3	0.87	\$22,695,382	<input type="checkbox"/>	<input type="checkbox"/>	<input checked="" type="checkbox"/>	2045
A207a2	Judd Parkway NE	NC 55	Products Road (future ext)	2	4	1.5	\$35,873,212	<input type="checkbox"/>	<input type="checkbox"/>	<input type="checkbox"/>	2045
A172	Kelly Rd	Jenks Rd	Old US 1	2	4	5.23	\$145,781,410	<input type="checkbox"/>	<input type="checkbox"/>	<input type="checkbox"/>	2045
A414b	Kildaire Farm Connector	Sunset Lake Rd	Kildaire Farm Road	0	4	0.6	\$20,997,564	<input type="checkbox"/>	<input type="checkbox"/>	<input type="checkbox"/>	2045
A568	Kit Creek Turn Lane	Davis Dr	Green Level Ch Rd	2	3	1.81	\$49,253,698	<input type="checkbox"/>	<input type="checkbox"/>	<input checked="" type="checkbox"/>	2045
A136a	Lake Wheeler Rd	Tryon Rd	Penny Rd	2	3	1.79	\$44,994,491	<input type="checkbox"/>	<input type="checkbox"/>	<input type="checkbox"/>	2045
A136b	Lake Wheeler Rd	Penny Rd	Ten Ten Rd	2	4	3.55	\$92,943,087	<input type="checkbox"/>	<input type="checkbox"/>	<input type="checkbox"/>	2045
A136d	Lake Wheeler Rd	Hilltop-Needmore Rd	US 401	2	4	0.57	\$14,923,256	<input type="checkbox"/>	<input type="checkbox"/>	<input type="checkbox"/>	2045
A85b1	Leesville Rd	Westgate Rd	O'Neal Rd	2	4	1	\$11,600,000	<input type="checkbox"/>	<input type="checkbox"/>	<input type="checkbox"/>	2045
A85b2	Leesville Rd	O'Neal Road (A Leesville Road Campus	Lynn Rd	2	4	1.75	\$51,023,493	<input type="checkbox"/>	<input type="checkbox"/>	<input type="checkbox"/>	2045
A86b	Leesville Rd	New Leesville Blvd	TW Alexander Dr Ext	2	4	0.97	\$28,281,593	<input type="checkbox"/>	<input type="checkbox"/>	<input type="checkbox"/>	2045
A127b3	Ligon Mill Rd Connector	Richland Creek	NC 98	2	4	0.75	\$21,867,211	<input type="checkbox"/>	<input type="checkbox"/>	<input type="checkbox"/>	2045
A134	Litchford Rd	Old Wake Forest Rd	Falls of Neuse Rd	2	4	2.99	\$87,177,283	<input type="checkbox"/>	<input type="checkbox"/>	<input type="checkbox"/>	2045
A27d	Louis Stephens Dr Ext (part existing)	Poplar Pike Lane	Airport Blvd	2	4	1.22	\$35,570,664	<input type="checkbox"/>	<input type="checkbox"/>	<input type="checkbox"/>	2045
A219a2	McCrimmon Parkway Ext	Davis Dr	Louis Stephens Rd	2	4	0.82	\$4,727,273	<input type="checkbox"/>	<input type="checkbox"/>	<input type="checkbox"/>	2045
A951	Midtown Bridge over I-440	Wake Town Drive	Quail Hollow Drive	0	2	0.5	\$24,000,000	<input type="checkbox"/>	<input checked="" type="checkbox"/>	<input type="checkbox"/>	2045
A415	Milburnie Rd	Hodge Rd Ext	Forestville Rd	2	4	1.5	\$44,654,900	<input type="checkbox"/>	<input type="checkbox"/>	<input type="checkbox"/>	2045
A104b	Morrisville Parkway	Green Level Ch Rd	NC 55	2	4	1.83	\$15,000,000	<input type="checkbox"/>	<input checked="" type="checkbox"/>	<input type="checkbox"/>	2045
A59a	N.E. Regional Center	Gresham Lake Rd	I 540	0	4	0.8	\$39,516,664	<input type="checkbox"/>	<input type="checkbox"/>	<input type="checkbox"/>	2045
A117	New Hope Rd	Old Poole Rd	North of Anamosa St	2	4	1.65	\$52,481,308	<input type="checkbox"/>	<input type="checkbox"/>	<input type="checkbox"/>	2045
A80b	New Hope Rd	US 64 Bypass	New Bern Ave	2	4	1.19	\$19,210,479	<input type="checkbox"/>	<input type="checkbox"/>	<input type="checkbox"/>	2045
Jhns4a1	Northern Connector	NC 42 East	N. Oneil St	0	2	2.21	\$36,702,434	<input type="checkbox"/>	<input type="checkbox"/>	<input type="checkbox"/>	2045
Jhns14	Northern Connector Ext	N Oneil St	Covered Bridge Rd	0	2	0.12	\$3,368,953	<input type="checkbox"/>	<input type="checkbox"/>	<input type="checkbox"/>	2045
A124a	Northside Loop (Harris Rd)	N. Main Street	N. White St	0	3	0.44	\$24,327,979	<input type="checkbox"/>	<input type="checkbox"/>	<input type="checkbox"/>	2045
Frnk11	Oak Park Blvd	Hicks Rd	Cedar Creek Rd	0	2	1.39	\$24,412,931	<input type="checkbox"/>	<input type="checkbox"/>	<input type="checkbox"/>	2045
A218a	Old Holly Springs Apex Rd	Holly Springs Rd	Jessie Dr	2	4	2.52	\$75,576,107	<input type="checkbox"/>	<input type="checkbox"/>	<input type="checkbox"/>	2045
A533	Old Honeycutt Turn Lane	Judd Pkwy	Kennebec Rd	2	3	2.74	\$40,012,658	<input type="checkbox"/>	<input type="checkbox"/>	<input checked="" type="checkbox"/>	2045
A137a	Old Stage Rd	US 401	Ten Ten Rd	2	4	4.2	\$100,444,993	<input type="checkbox"/>	<input type="checkbox"/>	<input type="checkbox"/>	2045
A137b2	Old Stage Rd	Ten Ten Rd	Rolling Farm Rd	2	4	0.45	\$10,761,964	<input type="checkbox"/>	<input type="checkbox"/>	<input type="checkbox"/>	2045

Project ID		Road Name	From	To	Existing Lanes	Proposed Lanes	Distance (Miles)	Total Cost	Toll	Regionally Significant	AQ Exempt	Horizon Year
A137d	Old Stage Rd	NC 42	NC 210		2	4	5.39	\$128,904,408	<input type="checkbox"/>	<input type="checkbox"/>	<input type="checkbox"/>	2045
A181b	Old US 1	Humie Olive Rd	Apex Peakway		2	4	2.53	\$60,506,151	<input type="checkbox"/>	<input type="checkbox"/>	<input type="checkbox"/>	2045
A202	Old US 70	Rock Quarry Rd	Shotwell Rd		2	4	3.22	\$77,007,828	<input type="checkbox"/>	<input type="checkbox"/>	<input type="checkbox"/>	2045
A1	Perry Creek Rd	US 401	Fox Road		2	4	0.53	\$14,676,549	<input type="checkbox"/>	<input type="checkbox"/>	<input checked="" type="checkbox"/>	2045
A2	Perry Creek Rd	Wallace Martin Way	Buffaloe Road		0	4	0.96	\$45,854,604	<input type="checkbox"/>	<input type="checkbox"/>	<input type="checkbox"/>	2045
A511	Piney Grove Wilbon Rd	Ralph Stephens Rd	Southern FV Bypass		2	4	6.5	\$155,450,585	<input type="checkbox"/>	<input type="checkbox"/>	<input type="checkbox"/>	2045
A149a	Poole Rd	I-540	Martin Pond Rd		2	4	5.6	\$163,275,179	<input type="checkbox"/>	<input type="checkbox"/>	<input type="checkbox"/>	2045
A49b1	Poole Rd	Barwell Rd	Misty River Dr		2	4	0.44	\$12,828,764	<input type="checkbox"/>	<input type="checkbox"/>	<input type="checkbox"/>	2045
A49b2	Poole Rd	Misty River Dr	Hodge Rd		2	4	1.13	\$32,946,599	<input type="checkbox"/>	<input type="checkbox"/>	<input type="checkbox"/>	2045
A531a	Purfoy Rd Widening	US 401	Holland Rd		2	4	1.41	\$39,045,159	<input type="checkbox"/>	<input type="checkbox"/>	<input type="checkbox"/>	2045
A606	Raven Ridge Rd	Falls of Neuse Blvd	Shadow Lawn Dr		2	3	0.63	\$16,795,810	<input type="checkbox"/>	<input type="checkbox"/>	<input checked="" type="checkbox"/>	2045
A949	Rhythm Dr Extension	Rhythm Dr current terminus	Smith Rd		0	2	0.4	\$7,823,634	<input type="checkbox"/>	<input type="checkbox"/>	<input type="checkbox"/>	2045
A201b	Rock Quarry Rd	Battle Bridge Rd	East Garner Rd		2	4	3.3	\$96,215,730	<input type="checkbox"/>	<input type="checkbox"/>	<input type="checkbox"/>	2045
A406c	Shotwell Rd	Covered Bridge Rd	Old Baucom Rd		2	4	1.75	\$41,852,081	<input type="checkbox"/>	<input type="checkbox"/>	<input type="checkbox"/>	2045
A205	Six Forks Rd	Atlantic Avenue	Capital Blvd		0	4	0.56	\$25,981,124	<input type="checkbox"/>	<input type="checkbox"/>	<input type="checkbox"/>	2045
A432	Skycrest Dr	Brentwood Rd	New Hope Rd		2	4	1.6	\$46,650,051	<input type="checkbox"/>	<input type="checkbox"/>	<input type="checkbox"/>	2045
A112a	Smithfield Rd	US 64 Bypass	Major Slade Rd		2	4	2.6	\$75,806,333	<input type="checkbox"/>	<input type="checkbox"/>	<input type="checkbox"/>	2045
Jhns3	South Connector	Little Creek Church Rd	NC 42		0	2	2	\$33,214,873	<input type="checkbox"/>	<input type="checkbox"/>	<input type="checkbox"/>	2045
A3	Spring Forest Rd	US 401	Buffaloe Rd		0	4	1.52	\$31,389,472	<input type="checkbox"/>	<input type="checkbox"/>	<input type="checkbox"/>	2045
A417	Spring Forest Rd	Fox Rd	US 401		2	4	0.67	\$8,125,290	<input type="checkbox"/>	<input type="checkbox"/>	<input type="checkbox"/>	2045
Jhns20	Stallings Street Extension	W Stallings Street	Old US Highway 70 W		0	2	0.22	\$4,068,822	<input type="checkbox"/>	<input type="checkbox"/>	<input type="checkbox"/>	2045
A819	Strickland Rd Realignment	NC 98 - Arnold Rd			2	2	0.08	\$722,326	<input type="checkbox"/>	<input type="checkbox"/>	<input checked="" type="checkbox"/>	2045
A155c	T.W. Alexander Dr	Sunfield Cir	Leesville Rd		0	4	1.06	\$32,899,181	<input type="checkbox"/>	<input type="checkbox"/>	<input type="checkbox"/>	2045
A218g	Technology Drive Extension	Old Holly Springs Apex Road	Williams Street		0	2	1.72	\$40,621,691	<input type="checkbox"/>	<input type="checkbox"/>	<input type="checkbox"/>	2045
A114b	Ten Ten Rd	Kildaire Farm Road	US 1		2	4	1.96	\$27,970,100	<input type="checkbox"/>	<input type="checkbox"/>	<input type="checkbox"/>	2045
A400a	Ten-Ten Rd	Bells Lake Rd	Old Stage Rd		2	4	5.1	\$121,968,920	<input type="checkbox"/>	<input type="checkbox"/>	<input type="checkbox"/>	2045
A218d	Tingen Rd	Apex Peakway	Old Holly Springs Apex Rd		2	3	0.55	\$14,174,639	<input type="checkbox"/>	<input type="checkbox"/>	<input checked="" type="checkbox"/>	2045
A544b2	Trinity Creek Drive Extension	Trinity Creek Drive	Avent Ferry Road		0	2	1.5	\$29,338,628	<input type="checkbox"/>	<input type="checkbox"/>	<input type="checkbox"/>	2045
A82c	Trinity Rd Ext	Walnut Creek	Chatam St		2	4	0.44	\$12,828,764	<input type="checkbox"/>	<input type="checkbox"/>	<input type="checkbox"/>	2045
A672	Unicon Drive Ext	Height Lane	Unicon Drive		0	2	0.15	\$14,223,574	<input type="checkbox"/>	<input type="checkbox"/>	<input type="checkbox"/>	2045
A218c1	Veridea Parkway	Tingen Rd	Future Major Collector (South of US		2	3	0.55	\$23,342,983	<input type="checkbox"/>	<input type="checkbox"/>	<input checked="" type="checkbox"/>	2045
A218c2	Veridea Parkway	Future Major Collector (South of US 1)	Jessie Dr		2	4	0.48	\$13,776,343	<input type="checkbox"/>	<input type="checkbox"/>	<input checked="" type="checkbox"/>	2045
A624b	Wade Nash Road	Sand Dune Way	Piney Grove Wilbon		2	4	0.87	\$20,806,463	<input type="checkbox"/>	<input type="checkbox"/>	<input type="checkbox"/>	2045
A731	Walter Myatt Road	Panther Lake Road	Eddie Howard Road		2	3	0.77	\$1,107,000	<input type="checkbox"/>	<input type="checkbox"/>	<input checked="" type="checkbox"/>	2045
A149b2	Wendell Falls Pkwy	Richardson Road	Jake May Drive		2	4	1	\$23,915,475	<input type="checkbox"/>	<input type="checkbox"/>	<input type="checkbox"/>	2045
A786	Wendell Falls Pkwy	Martin Pond Rd	Poole Rd		2	4	0.54	\$15,498,386	<input type="checkbox"/>	<input type="checkbox"/>	<input type="checkbox"/>	2045
A695b	Wendell Valley Blvd	Knightdale Eagle Rock Road	US 64		0	4	1.06	\$33,310,421	<input type="checkbox"/>	<input type="checkbox"/>	<input type="checkbox"/>	2045

Project ID	Road Name	From	To	Existing Lanes	Proposed Lanes	Distance (Miles)	Total Cost	Toll	Regionally Significant	AQ Exempt	Horizon Year
A77b2	West Lake Rd	Ten Ten Rd	Middle Creek Park Avenue	2	4	1.23	\$35,862,227	<input type="checkbox"/>	<input type="checkbox"/>	<input type="checkbox"/>	2045
A143a	White Oak Rd	Hillandale Ln	NC-540	2	4	3	\$87,468,846	<input type="checkbox"/>	<input checked="" type="checkbox"/>	<input type="checkbox"/>	2045
A75c	Wimberley Rd	Morrisville Parkway	Green Level West Rd	0	4	1.46	\$45,880,391	<input type="checkbox"/>	<input type="checkbox"/>	<input type="checkbox"/>	2045
A935	Woodfield Dead End Road Ext	Holly Springs New Hill Road	Woods Creek Road	0	4	1.78	\$27,290,000	<input type="checkbox"/>	<input type="checkbox"/>	<input type="checkbox"/>	2045
A75b1	Yates Store Rd	New Hope Church Road	Elan Hall Road	2	4	0.75	\$19,635,863	<input type="checkbox"/>	<input type="checkbox"/>	<input type="checkbox"/>	2045
A75b2	Yates Store Rd	Elan Hall Road	Morrisville Parkway	0	4	0.9	\$28,282,433	<input type="checkbox"/>	<input type="checkbox"/>	<input type="checkbox"/>	2045
Grnv48	Creedmoor Loop B	US-15	Relocated US 15	2	4	0.66	\$15,784,213	<input type="checkbox"/>	<input type="checkbox"/>	<input type="checkbox"/>	2045
A726	East Broad Street	Wake Chapel Road	Bengal Boulevard	4	4	0.22	\$6,314,157	<input type="checkbox"/>	<input type="checkbox"/>	<input checked="" type="checkbox"/>	2045
A712	East Williams Street (NC 55)	Lufkin Road	Technology Drive	4	6	1.38	\$46,257,525	<input type="checkbox"/>	<input checked="" type="checkbox"/>	<input type="checkbox"/>	2045
A157a	Eastern Parkway	Piney Grove Wilbon	NC 55	0	4	4.2	\$140,699,657	<input type="checkbox"/>	<input type="checkbox"/>	<input type="checkbox"/>	2045
A98a	Holly Springs Road Interchange	Holly Springs Road	NC-55 Bypass				\$27,000,000	<input type="checkbox"/>	<input checked="" type="checkbox"/>	<input type="checkbox"/>	2045
A758	Knightdale Blvd	Neuse River	N. First Ave.	4	6	3.72	\$124,694,198	<input type="checkbox"/>	<input checked="" type="checkbox"/>	<input type="checkbox"/>	2045
A811	N Arendell Ave	US 64 Highway	E Gannon Ave	3	4	0.72	\$9,158,400	<input type="checkbox"/>	<input type="checkbox"/>	<input type="checkbox"/>	2045
Hrnt2b	NC 210	Angier Western Bypass	US 421	2	4	6.22	\$148,754,252	<input type="checkbox"/>	<input checked="" type="checkbox"/>	<input type="checkbox"/>	2045
Hrnt3a2	NC 210	Lipscomb Rd	Old Stage Rd	2	4	1.32	\$35,155,748	<input type="checkbox"/>	<input checked="" type="checkbox"/>	<input type="checkbox"/>	2045
A407a	NC 42	NC 55	Old Stage Rd	2	4	4.1	\$98,053,446	<input type="checkbox"/>	<input checked="" type="checkbox"/>	<input type="checkbox"/>	2045
A407b1	NC 42	Old Stage Rd	John Adams Rd	2	4	0.95	\$22,719,701	<input type="checkbox"/>	<input type="checkbox"/>	<input type="checkbox"/>	2045
A407b2	NC 42	John Adams Rd	NC 50	2	4	4.39	\$104,988,933	<input type="checkbox"/>	<input type="checkbox"/>	<input type="checkbox"/>	2045
A535b	NC 42 Turn Lane	Coley Farm Rd	NC 55	2	3	0.47	\$12,530,208	<input type="checkbox"/>	<input checked="" type="checkbox"/>	<input checked="" type="checkbox"/>	2045
A228b	NC 50	I-540	NC 42	2	4	1.85	\$44,243,628	<input type="checkbox"/>	<input checked="" type="checkbox"/>	<input type="checkbox"/>	2045
A228c	NC 50	NC 42	NC 210	2	4	5.63	\$135,470,673	<input type="checkbox"/>	<input type="checkbox"/>	<input type="checkbox"/>	2045
A444	NC 50	I 540	NC 98	2	4	5.5	\$249,600,000	<input type="checkbox"/>	<input type="checkbox"/>	<input type="checkbox"/>	2045
A221	NC 54	N.W. Maynard Rd	Wilson Rd	2	4	0.93	\$8,502,268	<input type="checkbox"/>	<input checked="" type="checkbox"/>	<input type="checkbox"/>	2045
A222b	NC 54	Weston Parkway	McCrimmon Pkwy Grade Sep	2	4	2.4	\$74,000,000	<input type="checkbox"/>	<input checked="" type="checkbox"/>	<input type="checkbox"/>	2045
A118a	NC 55	Old Honeycutt Road	Jicarilla Rd	2	4	2.49	\$26,086,000	<input type="checkbox"/>	<input checked="" type="checkbox"/>	<input type="checkbox"/>	2045
A716	NC 55	Lufkin Road	S. Hughes Street	4	6	0.28	\$9,385,585	<input type="checkbox"/>	<input type="checkbox"/>	<input type="checkbox"/>	2045
A94	NC 55	NC 540	Kit Creek Rd	4	6	1.58	\$11,907,535	<input type="checkbox"/>	<input checked="" type="checkbox"/>	<input type="checkbox"/>	2045
A98	NC 55 Bypass	North Main St	Honeycutt Connector	4	6	5.95	\$146,500,000	<input type="checkbox"/>	<input checked="" type="checkbox"/>	<input type="checkbox"/>	2045
Grnv20a	NC 56	At-Grade Rail Crossing (West of W Lyo	South of Holly Drive (Creedmoor Lo	2	4	1.12	\$29,829,119	<input type="checkbox"/>	<input type="checkbox"/>	<input type="checkbox"/>	2045
Grnv21	NC 56	NC 50	Hayes Rd	2	4	2.6	\$75,806,333	<input type="checkbox"/>	<input checked="" type="checkbox"/>	<input type="checkbox"/>	2045
Frnk9a2	NC 56 Bypass	US 1	NC 56 East	0	2	1.75	\$34,228,399	<input type="checkbox"/>	<input checked="" type="checkbox"/>	<input type="checkbox"/>	2045
A816	NC 96 Arendell Rd	NC 97 Gannon Ave		2	2	0.06	\$763,200	<input type="checkbox"/>	<input type="checkbox"/>	<input type="checkbox"/>	2045
A418b1	NC 96 Bypass	NC 96 / Cedar Creek Rd	East Main Street / NC 96	0	2	2.5	\$68,221,290	<input type="checkbox"/>	<input type="checkbox"/>	<input type="checkbox"/>	2045
A150	NC 98	Durham County Line	Thompson Mill Rd	2	4	8.86	\$258,324,658	<input type="checkbox"/>	<input type="checkbox"/>	<input type="checkbox"/>	2045
A929	New Bern Ave (East Bound)	Freedom Drive	Patriots Drive	5	6	0.15	\$1,210,442	<input type="checkbox"/>	<input type="checkbox"/>	<input type="checkbox"/>	2045
A190	New Hill Holleman Rd	Old US 1	Avent Ferry Rd	2	4	4.85	\$124,931,109	<input type="checkbox"/>	<input type="checkbox"/>	<input type="checkbox"/>	2045
A725	North Broad Street	Judd Parkway Northwest/Northeast	Wake Chapel Road	5	4	0.28	\$2,346,000	<input type="checkbox"/>	<input type="checkbox"/>	<input checked="" type="checkbox"/>	2045

Project ID	Road Name	From	To	Existing Lanes	Proposed Lanes	Distance (Miles)	Total Cost	Toll	Regionally Significant	AQ Exempt	Horizon Year
A732	North Broad Street widening	Wade Nash Rd / Fuquay-Varina Pkwy	Judd Pkwy NW / NE	4	6	1.07	\$34,073,025	<input type="checkbox"/>	<input checked="" type="checkbox"/>	<input type="checkbox"/>	2045
A98b	South Main Street Interchange	South Main Street	NC-55 Bypass			0	\$55,200,000	<input type="checkbox"/>	<input checked="" type="checkbox"/>	<input type="checkbox"/>	2045
A480a3	US 401	Old Stage Road	Simpkins Road	4	6	1	\$21,500,000	<input type="checkbox"/>	<input checked="" type="checkbox"/>	<input type="checkbox"/>	2045
A799	US 401	Ligon Mill Rd	Louisburg Rd	4	6	2.17	\$69,101,368	<input type="checkbox"/>	<input checked="" type="checkbox"/>	<input type="checkbox"/>	2045
A90d	US 401	Flat Rock Church Rd	Fox Park Rd	2	4	5.29	\$80,400,000	<input type="checkbox"/>	<input checked="" type="checkbox"/>	<input type="checkbox"/>	2045
A619c	US 401 Improvements	NC 55/42	Judd Parkway	4	4	1.2	\$9,120,000	<input type="checkbox"/>	<input type="checkbox"/>	<input checked="" type="checkbox"/>	2045
A619a	US 401 Widening	NC 540	US 401 Bypass	4	6	1.58	\$44,858,736	<input type="checkbox"/>	<input checked="" type="checkbox"/>	<input type="checkbox"/>	2045
A619b	US 401 Widening	US 401 Bypass	NC 55/42 (FV)	4	6	3.32	\$94,281,264	<input type="checkbox"/>	<input checked="" type="checkbox"/>	<input type="checkbox"/>	2045
A678	US 401/Ten Ten	Ten Ten Rd	Ten Ten Rd				\$82,100,000	<input type="checkbox"/>	<input checked="" type="checkbox"/>	<input type="checkbox"/>	2045
A301	US 70 Business	I-40	NC 42	4	6	7.1	\$56,010,000	<input type="checkbox"/>	<input checked="" type="checkbox"/>	<input type="checkbox"/>	2045
F84	I-540 Managed Shoulder	US 1	I-495 (Knightdale Bypass)	0	2	8.2	\$35,930,466	<input checked="" type="checkbox"/>	<input checked="" type="checkbox"/>	<input type="checkbox"/>	2045
F85	I-540 Managed Shoulder	I-40	US 1	0	2	17.2	\$74,467,458	<input checked="" type="checkbox"/>	<input checked="" type="checkbox"/>	<input type="checkbox"/>	2045
Grnv94	Brogden Interchange						\$42,583,695	<input type="checkbox"/>	<input checked="" type="checkbox"/>	<input type="checkbox"/>	2045
A687	Corporate Center Extension (RR)	Corporate Center Dr	Bashford Rd	0	2	0.5	\$22,000,000	<input type="checkbox"/>	<input type="checkbox"/>	<input checked="" type="checkbox"/>	2045
A79b	Crabtree Valley Ave	Blue Ridge Rd	Creedmoor Rd	2	4	0.61	\$18,096,806	<input type="checkbox"/>	<input type="checkbox"/>	<input type="checkbox"/>	2045
A446	Glenwood Avenue	Womans Club Dr	Oberlin Rd	4	6	1.07	\$35,866,342	<input type="checkbox"/>	<input checked="" type="checkbox"/>	<input type="checkbox"/>	2045
F44c	I-40 (East)	NC 42	NC 210	4	6	6.78	\$293,593,496	<input type="checkbox"/>	<input checked="" type="checkbox"/>	<input type="checkbox"/>	2045
F44d	I-40 (East)	NC 210	CAMPO MAB	4	6	6.78	\$307,195,219	<input type="checkbox"/>	<input checked="" type="checkbox"/>	<input type="checkbox"/>	2045
F112b	I-40 Corridor Improvements	Harrison Avenue	Wade Avenue	8	10	2	\$160,405,910	<input type="checkbox"/>	<input checked="" type="checkbox"/>	<input type="checkbox"/>	2045
F81a	I-40 Widening	Wade Avenue	US 1/64	6	8	4.18	\$440,936,496	<input type="checkbox"/>	<input checked="" type="checkbox"/>	<input type="checkbox"/>	2045
Grnv1	I-85	Durham co. line	Vance Co. Line	4	6	24	\$1,105,877,908	<input type="checkbox"/>	<input checked="" type="checkbox"/>	<input type="checkbox"/>	2045
A639a	I-87 / I-495 / Smithfield Road Interchange Improvement						\$22,100,000	<input type="checkbox"/>	<input type="checkbox"/>	<input checked="" type="checkbox"/>	2045
A639b	I-87 / I-495 Bypass	I-440	US-64	6	8	9.73	\$97,300,000	<input type="checkbox"/>	<input checked="" type="checkbox"/>	<input type="checkbox"/>	2045
A800	Perry Creek Rd Grade Separation	Perry Creek Rd	US 401	6	6		\$10,599,435	<input type="checkbox"/>	<input type="checkbox"/>	<input type="checkbox"/>	2045
Frnk26	Tanyard St Ext	Mason St	N Main St	0	2	0.18	\$13,514,147	<input type="checkbox"/>	<input type="checkbox"/>	<input checked="" type="checkbox"/>	2045
A138b	Timber Dr/Jones Sausage Connector	Garner Road	US 70	0	4	0.28	\$27,604,000	<input type="checkbox"/>	<input type="checkbox"/>	<input checked="" type="checkbox"/>	2045
A643	Trinity Rd Realignment	NC - 54	Soccer Street / Chatham St	2	2	0	\$40,700,000	<input type="checkbox"/>	<input type="checkbox"/>	<input checked="" type="checkbox"/>	2045
F110b	US 1	US 64	NC 55	4	6	3.1	\$74,800,000	<input type="checkbox"/>	<input checked="" type="checkbox"/>	<input type="checkbox"/>	2045
F110c	US 1	NC 55	NC 540	4	6	2.2	\$108,300,192	<input type="checkbox"/>	<input checked="" type="checkbox"/>	<input type="checkbox"/>	2045
Frnk1	US 1	Extend frwy project from US-1A	CAMPO MAB	4	6	8.28	\$476,627,864	<input type="checkbox"/>	<input checked="" type="checkbox"/>	<input type="checkbox"/>	2045
F110a	US 1 / NC 55 Diverging Diamond Interchange						\$22,300,000	<input type="checkbox"/>	<input type="checkbox"/>	<input checked="" type="checkbox"/>	2045
Frnk25	US 1 Access Rd	NC-56	Swen St	0	2	3	\$52,689,780	<input type="checkbox"/>	<input type="checkbox"/>	<input type="checkbox"/>	2045
A817	US 1 Alt / S Main St	US 1 / Capital Blvd	NC 98 / Dr Calvin Jones Hwy	2	3	1.07	\$13,610,400	<input type="checkbox"/>	<input type="checkbox"/>	<input type="checkbox"/>	2045
Frnk27	US 1 Freeway Access Roads	Purnell Rd	Park Ave	0	2	5.61	\$132,492,843	<input type="checkbox"/>	<input type="checkbox"/>	<input type="checkbox"/>	2045
F11-1e2	US 1 North - Upgrade to Freeway	Harris Road	US 1A (Youngsville)	4	6	3.91	\$253,200,427	<input type="checkbox"/>	<input checked="" type="checkbox"/>	<input type="checkbox"/>	2045
A814	US 401 / Louisburg Rd Access Management	I-540 Interchange	Neuse River	6	6	4	\$50,880,000	<input type="checkbox"/>	<input type="checkbox"/>	<input type="checkbox"/>	2045
F15a	US 64 West Conversion to Expressway	RR Grade Separation at SDS Branch	I-540	4	6	2.1	\$137,584,615	<input type="checkbox"/>	<input checked="" type="checkbox"/>	<input type="checkbox"/>	2045

Project ID	Road Name	From	To	Existing Lanes	Proposed Lanes	Distance (Miles)	Total Cost	Toll	Regionally Significant	AQ Exempt	Horizon Year
F7a	US 64/US 264	US 64 Business (Wendell Blvd)	US 264	4	6	6.8	\$136,700,000	<input type="checkbox"/>	<input checked="" type="checkbox"/>	<input type="checkbox"/>	2045
A742	Vandora Springs Grade Separation (RR)	Vandora Springs Rd	Vandora Hills Pl	2	2	0.056	\$11,922,002	<input type="checkbox"/>	<input type="checkbox"/>	<input checked="" type="checkbox"/>	2045
A562	Wade Ave	I-40	I-440	4	6	3.1	\$76,611,000	<input type="checkbox"/>	<input checked="" type="checkbox"/>	<input type="checkbox"/>	2045
Frnk13	Western Service Rd	Bert Winston Rd	Pocomoke Rd	0	2	2.7	\$44,840,078	<input type="checkbox"/>	<input type="checkbox"/>	<input type="checkbox"/>	2045
A143a1	White Oak Interchange	I-40	I-40				\$42,583,695	<input type="checkbox"/>	<input checked="" type="checkbox"/>	<input type="checkbox"/>	2045

Project ID	Road Name	From	To	Existing Lanes	Proposed Lanes	Distance (Miles)	Total Cost	Toll	Regionally Significant	AQ Exempt	Horizon Year
<b><u>2055 MTP</u></b>											
A165a2b	Airport Blvd Ext	Church Street	NC 54	0	4	0.4	\$36,127,021	<input type="checkbox"/>	<input type="checkbox"/>	<input checked="" type="checkbox"/>	2055
A406b	Amelia Ch Rd	US 70	East of NC 42	2	4	2	\$47,830,949	<input type="checkbox"/>	<input type="checkbox"/>	<input type="checkbox"/>	2055
A633	Angier Rd Widening	Purfoy Rd	Rogers Rd	2	4	0.56	\$16,327,518	<input type="checkbox"/>	<input type="checkbox"/>	<input type="checkbox"/>	2055
A578	Auburn Ch Rd Turn Lane	Jones Sausage Rd	Garner Rd	2	3	2.84	\$67,988,483	<input type="checkbox"/>	<input type="checkbox"/>	<input checked="" type="checkbox"/>	2055
A427c	Avent Ferry Rd	New Hill Holleman	Cass Holt	2	4	3.69	\$88,248,101	<input type="checkbox"/>	<input type="checkbox"/>	<input type="checkbox"/>	2055
A544c2	Avent Ferry Road Connector	Avent Ferry Road	Rex Road	2	4	1.15	\$25,225,878	<input type="checkbox"/>	<input type="checkbox"/>	<input type="checkbox"/>	2055
A768	Averette Rd	NC 98	Oak Grove Church Rd	2	3	1.71	\$47,868,059	<input type="checkbox"/>	<input type="checkbox"/>	<input checked="" type="checkbox"/>	2055
A539	Banks Rd Turn Lane	US 401	Fanny Brown Rd	2	3	1.55	\$41,323,025	<input type="checkbox"/>	<input type="checkbox"/>	<input checked="" type="checkbox"/>	2055
A538	Bass Lake Rd Widening	Holly Springs Rd	Hilltop-Needmore Rd	2	4	2.77	\$67,072,416	<input type="checkbox"/>	<input type="checkbox"/>	<input type="checkbox"/>	2055
Frnk8	Bert Winston Realign	US 1	Fleming Rd	0	2	0.76	\$12,621,652	<input type="checkbox"/>	<input type="checkbox"/>	<input type="checkbox"/>	2055
A204	Bethlehem Rd	Railroad St	Old Faison Rd	2	4	0.69	\$17,344,245	<input type="checkbox"/>	<input type="checkbox"/>	<input type="checkbox"/>	2055
A162	Buffaloe Rd	Southall Rd	Stone Station Drive	2	4	1.5	\$43,734,423	<input type="checkbox"/>	<input type="checkbox"/>	<input type="checkbox"/>	2055
A576	Buffaloe Rd	NC 50	Aversboro Rd	2	3	1.48	\$39,456,824	<input type="checkbox"/>	<input type="checkbox"/>	<input checked="" type="checkbox"/>	2055
A755b	Buffaloe Rd	Forestville Rd	Old Milburnie Rd	4	6	0.78	\$26,815,957	<input type="checkbox"/>	<input type="checkbox"/>	<input type="checkbox"/>	2055
A34	Cary Parkway	Evans Rd	Harrison Avenue	2	4	1.74	\$50,731,931	<input type="checkbox"/>	<input type="checkbox"/>	<input type="checkbox"/>	2055
Hrnt1	Chalybeate Springs Turn Lane	Future Western Bypass	NC 55	2	3	0.73	\$19,461,812	<input type="checkbox"/>	<input type="checkbox"/>	<input checked="" type="checkbox"/>	2055
A631	Chalybeate Springs Widening	Future US 401 Bypass	Future Western Angier Bypass	2	4	3.51	\$110,301,488	<input type="checkbox"/>	<input type="checkbox"/>	<input type="checkbox"/>	2055
A36c	Chatham St	N.E. Maynard Rd	I-40 bridge	2	4	0.93	\$27,115,342	<input type="checkbox"/>	<input type="checkbox"/>	<input type="checkbox"/>	2055
Jhns10a	Cleveland Rd	NC 50	NC 36	2	4	2.11	\$61,519,755	<input type="checkbox"/>	<input type="checkbox"/>	<input type="checkbox"/>	2055
A200	Creech/Jones Sausage Connector	Creech Rd	Jones Sausage Rd	0	3	1.09	\$30,539,007	<input type="checkbox"/>	<input type="checkbox"/>	<input type="checkbox"/>	2055
A748	Dunn Road	Neland St	Durant Rd	0	2	1	\$23,617,262	<input type="checkbox"/>	<input type="checkbox"/>	<input type="checkbox"/>	2055
A759	E Green St	US 1	Whitaker St	2	2	1.35	\$17,172,000	<input type="checkbox"/>	<input type="checkbox"/>	<input checked="" type="checkbox"/>	2055
A148a2	Eagle Rock Rd	US 64	Martin Pond Rd	2	4	0.86	\$23,776,885	<input type="checkbox"/>	<input type="checkbox"/>	<input type="checkbox"/>	2055
A676	East Wake Drive	Old Milburnie Rd	Forestville Road	0	3	0.44	\$13,270,584	<input type="checkbox"/>	<input type="checkbox"/>	<input checked="" type="checkbox"/>	2055
A302b	Eastern Angier Bypass	Benson Rd	NC 210	0	4	0.5	\$13,090,576	<input type="checkbox"/>	<input type="checkbox"/>	<input type="checkbox"/>	2055
A169d1	Eastern Wendell Bypass	NC 231	Morphus Bridge Rd	0	4	1.36	\$44,209,982	<input type="checkbox"/>	<input type="checkbox"/>	<input type="checkbox"/>	2055
A102	Edwards Mill Rd Ext - part III	Chapel Hill Rd	Western Blvd Ext	0	4	0.7	\$46,425,000	<input type="checkbox"/>	<input type="checkbox"/>	<input checked="" type="checkbox"/>	2055
A530	Evans Rd	Aviation Parkway	Weston Parkway	4	6	0.5	\$16,759,973	<input type="checkbox"/>	<input type="checkbox"/>	<input type="checkbox"/>	2055
A13d	Falls of Neuse Blvd	Durant Rd	Old Falls of Neuse Blvd	4	6	2.06	\$101,408,362	<input type="checkbox"/>	<input type="checkbox"/>	<input type="checkbox"/>	2055
A607	Falls of Neuse Widening	New Falls of Neuse Blvd	NC 98 Bypass	2	4	3.14	\$84,101,229	<input type="checkbox"/>	<input type="checkbox"/>	<input type="checkbox"/>	2055
A125a4	Forestville Rd	East Wake Dr	Old Knight Rd	2	3	2.27	\$63,544,149	<input type="checkbox"/>	<input type="checkbox"/>	<input type="checkbox"/>	2055
A589a	Forestville Rd Ext	US 64	Old Knight Rd	0	2	0.29	\$6,849,006	<input type="checkbox"/>	<input type="checkbox"/>	<input type="checkbox"/>	2055
A163b	Friendship Rd Widening	Old Holly Springs Apex	New Hill Holleman	2	4	1.93	\$54,660,382	<input type="checkbox"/>	<input type="checkbox"/>	<input type="checkbox"/>	2055
A722	Fuqua-Varina Parkway East	NC 55	NC 42	0	4	2.55	\$89,239,646	<input type="checkbox"/>	<input type="checkbox"/>	<input type="checkbox"/>	2055
A723	Fuquay-Varina Parkway East	NC 42	US 401	0	4	1.44	\$50,394,153	<input type="checkbox"/>	<input type="checkbox"/>	<input type="checkbox"/>	2055

Project ID	Road Name	From	To	Existing Lanes	Proposed Lanes	Distance (Miles)	Total Cost	Toll	Regionally Significant	AQ Exempt	Horizon Year
Jhns18	Glen Laurel Road	NC42 East	Powhatan Road	2	4	3.1	\$82,646,051	<input type="checkbox"/>	<input type="checkbox"/>	<input type="checkbox"/>	2055
A698	Gorman St Widening	Kaplan Drive	Western Blvd	2	3	0.95	\$15,449,480	<input type="checkbox"/>	<input type="checkbox"/>	<input checked="" type="checkbox"/>	2055
A192	Graham Newton Rd	Penny Rd	Optimist Farm Rd	2	2	2.83	\$41,655,045	<input type="checkbox"/>	<input type="checkbox"/>	<input checked="" type="checkbox"/>	2055
Jhns7a	Guy Rd	Garner Rd	Amelia Church Rd	2	4	3.41	\$90,819,015	<input type="checkbox"/>	<input type="checkbox"/>	<input type="checkbox"/>	2055
Jhns7b	Guy Rd	Amelia Church Rd	NC 42	2	4	0.98	\$26,100,479	<input type="checkbox"/>	<input type="checkbox"/>	<input type="checkbox"/>	2055
Grnv132	Hillsboro Street	West Hillsboro Street	West Lyon Street	2	2	0.13	\$3,070,244	<input type="checkbox"/>	<input type="checkbox"/>	<input type="checkbox"/>	2055
A623d1	Hilltop Needmore Extension	Bass Lake Road	Hilltop Needmore Road	2	4	0.75	\$19,974,857	<input type="checkbox"/>	<input type="checkbox"/>	<input type="checkbox"/>	2055
A623a	Hilltop Needmore Widening	US 401	Johnson Pond Rd	2	4	1.3	\$31,090,117	<input type="checkbox"/>	<input type="checkbox"/>	<input type="checkbox"/>	2055
A623b	Hilltop Needmore Widening	Johnson Pond Rd	Sunset Lake Rd	2	4	2.09	\$49,983,342	<input type="checkbox"/>	<input type="checkbox"/>	<input type="checkbox"/>	2055
A623c	Hilltop Needmore Widening	Sunset Lake Rd	Keith Hills St	2	4	0.68	\$16,262,523	<input type="checkbox"/>	<input type="checkbox"/>	<input type="checkbox"/>	2055
A730	Hilltop Road	Middle Creek/Hilltop Road realignmen	Panther Lake Road	2	4	2.14	\$61,419,530	<input type="checkbox"/>	<input type="checkbox"/>	<input type="checkbox"/>	2055
A403a1	Hodge Rd	US 64	Mingo Bluff Blvd	2	4	1.57	\$43,949,037	<input type="checkbox"/>	<input type="checkbox"/>	<input type="checkbox"/>	2055
A403a2	Hodge Rd	Poole Rd	Mingo Bluff Blvd	2	4	1.53	\$40,748,708	<input type="checkbox"/>	<input type="checkbox"/>	<input type="checkbox"/>	2055
A403c	Hodge Rd	Auburn-Knightdale Rd	Poole Rd	2	4	1.9	\$45,439,402	<input type="checkbox"/>	<input type="checkbox"/>	<input type="checkbox"/>	2055
A756	Holden Rd	US 1	N. College St.	2	3	1.81	\$50,667,361	<input type="checkbox"/>	<input type="checkbox"/>	<input type="checkbox"/>	2055
A186c	Holland Rd Turn Lane	Old US 1	Kelly Rd	2	3	1.49	\$21,758,708	<input type="checkbox"/>	<input type="checkbox"/>	<input checked="" type="checkbox"/>	2055
A163a1	Holly Springs Rd	Old Holly Springs Rd	NC-55 / Main St	2	4	1.2	\$34,987,538	<input type="checkbox"/>	<input type="checkbox"/>	<input type="checkbox"/>	2055
A699	Holly Springs Rd	Cary Parkway	Penny Rd	4	6	2.22	\$70,693,566	<input type="checkbox"/>	<input type="checkbox"/>	<input type="checkbox"/>	2055
A700	Holly Springs Rd	Penny Rd	Ten Ten Rd	4	6	1.22	\$38,849,617	<input type="checkbox"/>	<input type="checkbox"/>	<input type="checkbox"/>	2055
A702	Holly Springs Rd	Tryon Rd	SE Cary Parkway	4	6	0.5	\$15,921,974	<input type="checkbox"/>	<input type="checkbox"/>	<input type="checkbox"/>	2055
A71	Holly Springs Rd	Ten Ten Rd	Kildaire Farm Rd Connector	2	4	0.84	\$24,491,277	<input type="checkbox"/>	<input type="checkbox"/>	<input type="checkbox"/>	2055
A624c	Honeycutt Road	Piney Grove Wilbon	Roanhigh Lane	2	4	0.95	\$25,301,485	<input type="checkbox"/>	<input type="checkbox"/>	<input type="checkbox"/>	2055
A625	James Slaughter Rd Widening	Stewart Rd	Bass Lake Rd	2	3	0.55	\$13,166,784	<input type="checkbox"/>	<input type="checkbox"/>	<input checked="" type="checkbox"/>	2055
A443b	Jenks Rd	Wimberly Rd	US 64	2	4	0.51	\$12,196,892	<input type="checkbox"/>	<input type="checkbox"/>	<input type="checkbox"/>	2055
Grnv113	Joe Peed Rd Turn Lane	US 15	WB Clark Rd	2	3	1.34	\$32,079,073	<input type="checkbox"/>	<input type="checkbox"/>	<input checked="" type="checkbox"/>	2055
A224a	Johnson Pond Rd / Bells Lake Road	Optimist Farm Rd	Hilltop-Needmore Rd	2	4	2.05	\$59,770,378	<input type="checkbox"/>	<input type="checkbox"/>	<input type="checkbox"/>	2055
A215b	Jones Dairy Rd	Chalk Road	Averette Rd	2	4	2.1	\$61,228,192	<input type="checkbox"/>	<input type="checkbox"/>	<input type="checkbox"/>	2055
A560b	Jones Franklin	Capital Center Drive	Dillard Dr	2	4	0.9	\$27,754,538	<input type="checkbox"/>	<input checked="" type="checkbox"/>	<input type="checkbox"/>	2055
A772	Jonesville Rd	US 401 Bypass	Mitchell Mill Rd	2	3	2	\$53,320,033	<input type="checkbox"/>	<input type="checkbox"/>	<input checked="" type="checkbox"/>	2055
A41	Kildaire Farm Rd	Ten Ten Rd	Kildaire Farm Connector	2	4	2.03	\$34,200,000	<input type="checkbox"/>	<input type="checkbox"/>	<input type="checkbox"/>	2055
A136c	Lake Wheeler Rd	Ten Ten Rd	Hilltop-Needmore Rd	2	4	3.4	\$89,015,914	<input type="checkbox"/>	<input type="checkbox"/>	<input type="checkbox"/>	2055
A554	Laura Duncan Widening	US 64	Old Apex Rd	2	3	1.04	\$24,897,191	<input type="checkbox"/>	<input type="checkbox"/>	<input type="checkbox"/>	2055
A126a	Ligon Mill Rd	Burlington Mills Rd	US 1A	2	3	2.32	\$37,729,255	<input type="checkbox"/>	<input type="checkbox"/>	<input checked="" type="checkbox"/>	2055
A126b	Ligon Mill Rd	US 401	Burlington Mills Rd	2	3	2.57	\$68,516,242	<input type="checkbox"/>	<input type="checkbox"/>	<input checked="" type="checkbox"/>	2055
A219b	McCrimmon Parkway Ext	Louis Stephens Rd	NC 55	0	4	0.94	\$29,174,746	<input type="checkbox"/>	<input type="checkbox"/>	<input type="checkbox"/>	2055
A130b	Mitchell Mill Rd	Forestville Road	Rolesville Rd	2	4	3.47	\$107,009,162	<input type="checkbox"/>	<input type="checkbox"/>	<input type="checkbox"/>	2055
Jhns4a2	North Connector	NC 42 East	N. Oneil St	2	4	2.21	\$52,853,199	<input type="checkbox"/>	<input type="checkbox"/>	<input type="checkbox"/>	2055

Project ID	Road Name	From	To	Existing Lanes	Proposed Lanes	Distance (Miles)	Total Cost	Toll	Regionally Significant	AQ Exempt	Horizon Year
Grnv81	Northside Rd Ext	Northside Rd	Old Weaver Rd	0	4	0.92	\$28,554,006	<input type="checkbox"/>	<input type="checkbox"/>	<input type="checkbox"/>	2055
A66a	O'Kelley Chapel Rd	Green Level Church Road	NC 55	2	4	0.35	\$8,370,416	<input type="checkbox"/>	<input type="checkbox"/>	<input type="checkbox"/>	2055
A237a	Old Apex Rd	West Chatham St	Cary Parkway	2	4	1.1	\$45,192,237	<input type="checkbox"/>	<input type="checkbox"/>	<input type="checkbox"/>	2055
A237b	Old Apex Rd	Cary Parkway	Laura Duncan Rd	2	4	0.39	\$11,370,950	<input type="checkbox"/>	<input type="checkbox"/>	<input type="checkbox"/>	2055
A174b1	Old Battle Bridge Rd	Old Tarboro Rd	Wendell Blvd	2	3	0.32	\$8,957,766	<input type="checkbox"/>	<input type="checkbox"/>	<input type="checkbox"/>	2055
Jhns9	Old Drug Store Rd Wdng	NC 36	NC 50	2	4	2.57	\$61,462,770	<input type="checkbox"/>	<input type="checkbox"/>	<input type="checkbox"/>	2055
A579	Old Faison Rd Widening	Hodge Rd	Bethlehem Rd	2	4	2.06	\$58,586,093	<input type="checkbox"/>	<input type="checkbox"/>	<input type="checkbox"/>	2055
A410b	Old Raleigh Rd	South of US 64	Apex Peakway	2	4	1.28	\$37,320,041	<input type="checkbox"/>	<input type="checkbox"/>	<input type="checkbox"/>	2055
A137c	Old Stage Rd	Rock Service Station	NC 42	2	4	3.27	\$78,203,602	<input type="checkbox"/>	<input type="checkbox"/>	<input type="checkbox"/>	2055
A601	Old Wake Forest Rd	Falls of Neuse Rd	Atlantic Ave	2	3	1.43	\$38,123,823	<input type="checkbox"/>	<input type="checkbox"/>	<input checked="" type="checkbox"/>	2055
Grnv81a	Old Weaver Trail	From NC 50 (Wake Co)	Northside Rd Ext	2	4	1.65	\$39,460,533	<input type="checkbox"/>	<input type="checkbox"/>	<input type="checkbox"/>	2055
Jhns16	Oneil St	W Main St	North Connector	2	3	1.87	\$52,346,942	<input type="checkbox"/>	<input type="checkbox"/>	<input checked="" type="checkbox"/>	2055
A42a	Penny Rd	Ten Ten Rd	Kildaire Farm Rd	2	4	1.25	\$36,445,352	<input type="checkbox"/>	<input type="checkbox"/>	<input type="checkbox"/>	2055
A149b1	Poole Rd	Martin Pond Rd	Richardson Road	2	3	1	\$14,603,160	<input type="checkbox"/>	<input type="checkbox"/>	<input checked="" type="checkbox"/>	2055
Jhns6	Pritchard Rd/Smithfield Rd Widening	Covered Bridge Rd	Wake County line	2	4	2.4	\$62,834,763	<input type="checkbox"/>	<input type="checkbox"/>	<input type="checkbox"/>	2055
A543b	Rex Rd Realignment	Avent Ferry Connector	Cass Holt Rd	0	4	0.31	\$10,222,800	<input type="checkbox"/>	<input type="checkbox"/>	<input type="checkbox"/>	2055
A179a2	Richardson Rd	US 64 (West)	Olive Chapel Rd	2	4	1.38	\$26,752,720	<input type="checkbox"/>	<input type="checkbox"/>	<input type="checkbox"/>	2055
A179b	Richardson Rd	Olive Chapel Rd	Humie Olive Rd	2	4	1.86	\$44,482,783	<input type="checkbox"/>	<input type="checkbox"/>	<input type="checkbox"/>	2055
A402d	Riley Hill Rd	Chad Rd	NC 96	2	4	2.17	\$51,896,580	<input type="checkbox"/>	<input type="checkbox"/>	<input type="checkbox"/>	2055
A605	Rogers Rd	Heritage Center Dr	Heritage Branch Rd	2	5	0.35	\$8,922,459	<input type="checkbox"/>	<input type="checkbox"/>	<input type="checkbox"/>	2055
A765	Rogers Rd	Rogers Branch Rd	S. Main St	2	4	2.93	\$88,297,750	<input type="checkbox"/>	<input type="checkbox"/>	<input type="checkbox"/>	2055
A594	Rolesville Rd	Kioti Dr	Mark's Creek Rd	2	4	2.54	\$67,357,713	<input type="checkbox"/>	<input type="checkbox"/>	<input type="checkbox"/>	2055
A612	S Cross St/N White St	NC 98	Main St	2	3	3.85	\$92,167,485	<input type="checkbox"/>	<input type="checkbox"/>	<input checked="" type="checkbox"/>	2055
A406a	Shotwell Rd	Covered Bridge Rd	US 70 Bus	2	4	1.23	\$35,862,227	<input type="checkbox"/>	<input type="checkbox"/>	<input type="checkbox"/>	2055
A448	Six Forks Rd	Ramblewood Road	Lynn Road	4	6	2.4	\$45,000,000	<input type="checkbox"/>	<input type="checkbox"/>	<input type="checkbox"/>	2055
A161	Skycrest Dr	New Hope Rd	Forestville Rd	0	4	3.4	\$163,410,844	<input type="checkbox"/>	<input type="checkbox"/>	<input type="checkbox"/>	2055
A112b	Smithfield Rd	Major Slade Rd	Johnston Co. line	2	4	1.4	\$40,818,795	<input type="checkbox"/>	<input type="checkbox"/>	<input type="checkbox"/>	2055
A52	Smithfield Rd	Bethlehem Rd	US 64 Bypass	2	3	1.8	\$50,387,431	<input type="checkbox"/>	<input type="checkbox"/>	<input type="checkbox"/>	2055
A752	Smithfield Rd	Sandy Trail Dr	Grasshopper Rd	4	6	2.65	\$88,827,856	<input type="checkbox"/>	<input type="checkbox"/>	<input type="checkbox"/>	2055
A629	Stewart Rd	James Slaughter Pkwy	Judd Pkwy	2	3	1.3	\$31,121,489	<input type="checkbox"/>	<input type="checkbox"/>	<input checked="" type="checkbox"/>	2055
A9	Strickland Rd	Leesville Rd	Creedmoor Rd	2	4	2.73	\$30,958,272	<input type="checkbox"/>	<input type="checkbox"/>	<input type="checkbox"/>	2055
A59c	Sumner Blvd	Ruritania St	Gresham Lake Rd	0	3	0.99	\$33,354,163	<input type="checkbox"/>	<input type="checkbox"/>	<input type="checkbox"/>	2055
A434	Sunnybrook Rd	Rock Quarry Rd	Poole Rd	2	4	1.81	\$52,772,870	<input type="checkbox"/>	<input type="checkbox"/>	<input type="checkbox"/>	2055
A193a1	Sunset Lake Rd	Product Road	Hilltop-Needmore Rd	2	4	2.2	\$76,040,560	<input type="checkbox"/>	<input type="checkbox"/>	<input type="checkbox"/>	2055
A193b	Sunset Lake Rd	Hilltop-Needmore Rd	Lassiter Rd	2	4	2.7	\$78,721,961	<input type="checkbox"/>	<input type="checkbox"/>	<input type="checkbox"/>	2055
A217a2	Sunset Lake Rd	Main St	Edwards Dr / Bellagio Dr	2	4	1.85	\$57,050,994	<input type="checkbox"/>	<input type="checkbox"/>	<input type="checkbox"/>	2055
A217b	Sunset Lake Rd Ext	Old Holly Springs Apex	Main St	0	2	1.7	\$50,113,170	<input type="checkbox"/>	<input type="checkbox"/>	<input type="checkbox"/>	2055

Project ID	Road Name	From	To	Existing Lanes	Proposed Lanes	Distance (Miles)	Total Cost	Toll	Regionally Significant	AQ Exempt	Horizon Year
A155b	T.W. Alexander Dr	Aviation Parkway	US 70	4	6	1.02	\$73,344,709	<input type="checkbox"/>	<input checked="" type="checkbox"/>	<input type="checkbox"/>	2055
A113	Ten Ten Rd	Holly Springs Rd	Bells Lake Rd	2	4	1.95	\$56,854,750	<input type="checkbox"/>	<input type="checkbox"/>	<input type="checkbox"/>	2055
A114c	Ten Ten Rd	Holly Springs Rd	Kildaire Farm Road	2	4	1.3	\$22,900,000	<input type="checkbox"/>	<input type="checkbox"/>	<input type="checkbox"/>	2055
A400b	Ten Ten Rd	Old Stage Rd	NC 50	2	4	3.43	\$82,030,078	<input type="checkbox"/>	<input type="checkbox"/>	<input type="checkbox"/>	2055
A779	Thornton Rd Ext	Thornton Rd	Ligon Mill Rd	0	2	1.28	\$37,732,760	<input type="checkbox"/>	<input type="checkbox"/>	<input type="checkbox"/>	2055
A138a	Timber Dr/Jones Sausage Connector	US 70	Timber Dr Ext	0	4	0.72	\$25,197,077	<input type="checkbox"/>	<input type="checkbox"/>	<input type="checkbox"/>	2055
A572	Trailwood Dr Turn Lane	Avent Ferry Rd	Tryon Rd	2	3	1.62	\$44,733,330	<input type="checkbox"/>	<input type="checkbox"/>	<input checked="" type="checkbox"/>	2055
A433	Trawick Rd	Marsh Creek Rd	New Bern Avenue	2	3	1.44	\$23,418,158	<input type="checkbox"/>	<input type="checkbox"/>	<input checked="" type="checkbox"/>	2055
A231b	Trinity Rd	Wade Park Blvd	Trenton Rd /Arrington Rd	2	4	0.4	\$11,662,513	<input type="checkbox"/>	<input type="checkbox"/>	<input type="checkbox"/>	2055
A563	Trinity Rd	NC 54	Chatham St	2	4	1	\$9,359,167	<input type="checkbox"/>	<input type="checkbox"/>	<input type="checkbox"/>	2055
A780	US 1 at Stadium	Stadium Dr	Jenkins Rd			0.5	\$5,750,000	<input type="checkbox"/>	<input type="checkbox"/>	<input type="checkbox"/>	2055
A140b	Vandora Springs Rd & Ext	Old Stage Rd	US 401	0	2	1.62	\$26,554,590	<input type="checkbox"/>	<input type="checkbox"/>	<input type="checkbox"/>	2055
A167a	Wendell Northern Bypass	US 64 BUS (Wendell Blvd)	Old Zebulon Road	0	2	2.4	\$46,941,804	<input type="checkbox"/>	<input type="checkbox"/>	<input type="checkbox"/>	2055
A695a2	Wendell Valley Blvd	Wendell Falls Parkway	Knightdale Eagle Rock Road	3	4	1.04	\$27,228,397	<input type="checkbox"/>	<input type="checkbox"/>	<input type="checkbox"/>	2055
A77a	West Lake Rd	Larboard Rd	Bells Lake Rd	0	2	1.25	\$22,453,031	<input type="checkbox"/>	<input type="checkbox"/>	<input type="checkbox"/>	2055
A234	Western Blvd	Gorman St	Pullen Rd	4	6	1.21	\$59,565,106	<input type="checkbox"/>	<input checked="" type="checkbox"/>	<input type="checkbox"/>	2055
A670	Western Wendell Ext	Poole Road	Lake Glad Road	0	4	1.4	\$43,451,749	<input type="checkbox"/>	<input type="checkbox"/>	<input type="checkbox"/>	2055
A457	Westgate Rd	Leesville Rd	US 70	2	4	1.4	\$40,818,795	<input type="checkbox"/>	<input type="checkbox"/>	<input type="checkbox"/>	2055
A143b	White Oak Rd	I-540	NC 36	2	4	2.53	\$73,765,393	<input type="checkbox"/>	<input type="checkbox"/>	<input type="checkbox"/>	2055
Hrnt9	10th St. Bypass	West Front Street	South Main St./US 401South	2	2	0.55	\$3,861,820	<input type="checkbox"/>	<input checked="" type="checkbox"/>	<input type="checkbox"/>	2055
A782	Knightdale Blvd	N. First Ave.	I-87	4	4	2.86	\$36,379,200	<input type="checkbox"/>	<input type="checkbox"/>	<input checked="" type="checkbox"/>	2055
A807	N Main Street	Future NC 96 Bypass	Knollwood Lane	2	3	1.84	\$51,507,152	<input type="checkbox"/>	<input type="checkbox"/>	<input checked="" type="checkbox"/>	2055
Hrnt3a1	NC 210	NC 55	Lipscomb Rd	2	3	1.69	\$45,055,428	<input type="checkbox"/>	<input checked="" type="checkbox"/>	<input type="checkbox"/>	2055
A65	NC 39	Debnam Rd (Wake Co.)	Hatcher Rd (Johnston Co.)	2	4	12.74	\$304,683,146	<input type="checkbox"/>	<input checked="" type="checkbox"/>	<input type="checkbox"/>	2055
Frnk6	NC 39	From N. metro boundary southward	Wake County boundary	2	4	17.69	\$462,129,717	<input type="checkbox"/>	<input checked="" type="checkbox"/>	<input type="checkbox"/>	2055
A535a	NC 42 Widening	Christian Light Rd	Coley Farm Rd	2	4	2.98	\$71,268,114	<input type="checkbox"/>	<input checked="" type="checkbox"/>	<input type="checkbox"/>	2055
A228a2	NC 50	Timber Dr / Buffalo Rd	Rand Rd / NC 540	2	4	2.15	\$57,261,256	<input type="checkbox"/>	<input checked="" type="checkbox"/>	<input type="checkbox"/>	2055
A445a	NC 50	NC 98	Beaver Creek Rec	2	4	3.9	\$102,106,489	<input type="checkbox"/>	<input type="checkbox"/>	<input type="checkbox"/>	2055
Grnv18	NC 50	Old Weaver Trail	Dove Rd	2	4	2.67	\$63,854,317	<input type="checkbox"/>	<input type="checkbox"/>	<input type="checkbox"/>	2055
A229	NC 54	Chapel Hill Rd	Harrison Avenue	4	6	0.8	\$26,815,957	<input type="checkbox"/>	<input checked="" type="checkbox"/>	<input type="checkbox"/>	2055
A413	NC 54 (Chapel Hill Rd)	Corporate Center Dr	Hillsborough St	2	4	1.33	\$38,777,855	<input type="checkbox"/>	<input checked="" type="checkbox"/>	<input type="checkbox"/>	2055
A426b	NC 55 (Main St)	Sunset Lake Road	Holly Springs Road	2	4	2	\$58,312,564	<input type="checkbox"/>	<input checked="" type="checkbox"/>	<input type="checkbox"/>	2055
Frnk4b	NC 56	US 1	Peach Orchard Rd	2	4	6.76	\$161,668,608	<input type="checkbox"/>	<input checked="" type="checkbox"/>	<input type="checkbox"/>	2055
Grnv20b	NC 56	965 feet south of Holly Drive (Creedm	Brogden Road	2	2	1.14	\$20,601,936	<input type="checkbox"/>	<input type="checkbox"/>	<input type="checkbox"/>	2055
Grnv20c	NC 56	Brogden Road	US 15	2	5	0.34	\$8,667,532	<input type="checkbox"/>	<input type="checkbox"/>	<input type="checkbox"/>	2055
Grnv22a	NC 56	Hayes Rd	Hester Rd	2	4	3.23	\$77,246,983	<input type="checkbox"/>	<input checked="" type="checkbox"/>	<input type="checkbox"/>	2055
A131b	NC 96	Ferrell Rd	US 401	2	3	8.47	\$189,019,516	<input type="checkbox"/>	<input checked="" type="checkbox"/>	<input checked="" type="checkbox"/>	2055

Project ID		Road Name	From	To	Existing Lanes	Proposed Lanes	Distance (Miles)	Total Cost	Toll	Regionally Significant	AQ Exempt	Horizon Year
Grnv23	NC 96	Franklin CO.	NC 56		2	4	8.97	\$214,521,807	<input type="checkbox"/>	<input checked="" type="checkbox"/>	<input type="checkbox"/>	2055
A596	NC 96 Widening	US 64/264	Ferrel Road		2	4	2.88	\$76,150,216	<input type="checkbox"/>	<input checked="" type="checkbox"/>	<input type="checkbox"/>	2055
A401a	NC 97	Wendell Blvd	Rotary Dr		2	4	4.96	\$144,615,158	<input type="checkbox"/>	<input type="checkbox"/>	<input type="checkbox"/>	2055
A56c	NC 98	NC 98 Bypass	US 401		2	4	5.29	\$154,236,731	<input type="checkbox"/>	<input type="checkbox"/>	<input type="checkbox"/>	2055
Hrnt4b3	NC-55	Oak Grove Church Rd	Old Stage Rd		2	4	1.37	\$36,487,405	<input type="checkbox"/>	<input checked="" type="checkbox"/>	<input type="checkbox"/>	2055
A173b	New Hill Olive Chapel Rd	Old US 1	Olive Chapel Road		2	3	3.83	\$55,930,103	<input type="checkbox"/>	<input type="checkbox"/>	<input checked="" type="checkbox"/>	2055
A717	Schieffelin Road-Lufkin Road Connector with grade sepa	Schieffelin Road	Lufkin Road		0	2	0.11	\$12,400,000	<input type="checkbox"/>	<input type="checkbox"/>	<input type="checkbox"/>	2055
Grnv2	US 15	I-85	Gate #2 Rd		2	4	2.42	\$77,821,210	<input type="checkbox"/>	<input checked="" type="checkbox"/>	<input type="checkbox"/>	2055
A480a4	US 401	Simpkins Road	Ten Ten Road		4	6	3.1	\$133,220,444	<input type="checkbox"/>	<input checked="" type="checkbox"/>	<input type="checkbox"/>	2055
Grnv4a	US-15	NC 50	Hester Rd		2	4	2.95	\$71,377,201	<input type="checkbox"/>	<input checked="" type="checkbox"/>	<input type="checkbox"/>	2055
F86	Capital Blvd - Corridor Upgrades	I-440	I-540		0	0	5.25	\$1,025,262,893	<input type="checkbox"/>	<input checked="" type="checkbox"/>	<input type="checkbox"/>	2055
F14	Clayton Bypass (I-42)	I-40	US 70 Business		4	6	8.69	\$324,113,189	<input type="checkbox"/>	<input checked="" type="checkbox"/>	<input type="checkbox"/>	2055
A79a	Crabtree Valley Ave / I-440 Connector	I-440	Blue Ridge Rd		0	3	0.15	\$72,568,194	<input type="checkbox"/>	<input type="checkbox"/>	<input type="checkbox"/>	2055
F40	I-40 Managed Lanes	Durham County Line	Wade Avenue		8	10	9.2	\$579,090,000	<input checked="" type="checkbox"/>	<input checked="" type="checkbox"/>	<input type="checkbox"/>	2055
F41	I-40 Managed Lanes	Wade Avenue	Johnston County		8	10	21.29	\$211,274,569	<input checked="" type="checkbox"/>	<input checked="" type="checkbox"/>	<input type="checkbox"/>	2055
F41b	I-40 Managed Lanes	Johnston County	Cornwallis Rd		8	10	2.88	\$20,462,870	<input checked="" type="checkbox"/>	<input checked="" type="checkbox"/>	<input type="checkbox"/>	2055
F45	I-40 Managed Lanes	Cornwallis Rd	NC 210		6	8	4.47	\$26,920,480	<input checked="" type="checkbox"/>	<input checked="" type="checkbox"/>	<input type="checkbox"/>	2055
F46	I-40 Managed Lanes	NC 210	CAMPO MAB		6	8	6.75	\$36,179,936	<input checked="" type="checkbox"/>	<input checked="" type="checkbox"/>	<input type="checkbox"/>	2055
F86a	I-440 / Capital Blvd Interchange							\$127,000,000	<input type="checkbox"/>	<input checked="" type="checkbox"/>	<input checked="" type="checkbox"/>	2055
F42b	I-540 Managed Lanes	I-40	US-64 Bypass		6	8	25.82	\$538,539,038	<input checked="" type="checkbox"/>	<input checked="" type="checkbox"/>	<input type="checkbox"/>	2055
F13	NC 147 Toll Extension (CAMPO Portion)	NC 540	McCrimmon Pkwy / Little Drive		0	4	1.5	\$62,522,726	<input checked="" type="checkbox"/>	<input checked="" type="checkbox"/>	<input type="checkbox"/>	2055
A688	Powell Drive Realignment (RR)	Powell Dr	Youth Center Dr		2	2	0.35	\$44,000,000	<input type="checkbox"/>	<input type="checkbox"/>	<input checked="" type="checkbox"/>	2055
F7b	US 64 East	US 64 Bypass (Wendell)	US 64/US 264 (Zebulon)		6	8	7.35	\$454,051,395	<input type="checkbox"/>	<input checked="" type="checkbox"/>	<input type="checkbox"/>	2055
Chtm2	US 64 Interchanges	Various crossings starting at Farringto	Mt Gilead Church Rd					\$114,715,260	<input type="checkbox"/>	<input checked="" type="checkbox"/>	<input type="checkbox"/>	2055
F15b	US 64 West Conversion to Freeway	NC-540 Tri-Ex Turnpike	NC 751		4	6	3.2	\$175,497,567	<input type="checkbox"/>	<input checked="" type="checkbox"/>	<input type="checkbox"/>	2055
A101	US 70	Lumley/Westgate Rd	Hilburn Road		4	6	4.1	\$132,600,000	<input type="checkbox"/>	<input checked="" type="checkbox"/>	<input type="checkbox"/>	2055

Project ID	Road Name	From	To	Existing Lanes	Proposed Lanes	Distance (Miles)	Total Cost	Toll	Regionally Significant	AQ Exempt	Horizon Year
<b><u>Post-2055 CTP</u></b>											
SCI-5	Raleigh Improve/Expand Existing Grade Separations (RR	Raleigh	Raleigh				\$0	<input type="checkbox"/>	<input type="checkbox"/>	<input checked="" type="checkbox"/>	CTP
Grnv951	26th Street Extension	26th Street	East Lyon Station Rd	0	2	0.72	\$8,219,000	<input type="checkbox"/>	<input type="checkbox"/>	<input type="checkbox"/>	CTP
Grnv951a	26th Street Extension	East Lyon Station Rd	NC-56	0	2	0.75	\$13,471,819	<input type="checkbox"/>	<input type="checkbox"/>	<input type="checkbox"/>	CTP
A184a	Apex Barbecue Rd	Old US 1 (S Salem St)	Kelly Rd	2	2	1.13	\$17,445,304	<input type="checkbox"/>	<input type="checkbox"/>	<input checked="" type="checkbox"/>	CTP
A184b	Apex Barbecue Rd	Kelly Rd	Olive Chapel Rd	2	3	1.41	\$34,063,090	<input type="checkbox"/>	<input type="checkbox"/>	<input checked="" type="checkbox"/>	CTP
A187d	Apex Peakway (West)	Old US 1	Olive Chapel Rd	2	4	1.09	\$31,780,347	<input type="checkbox"/>	<input type="checkbox"/>	<input type="checkbox"/>	CTP
A187a	Apex Peakway Widening (North)	Olive Chapel Rd	Laura Duncan Rd	2	4	1.6	\$46,650,051	<input type="checkbox"/>	<input type="checkbox"/>	<input type="checkbox"/>	CTP
A203b	Auburn-Knightdale Rd	Grasshopper Rd	NC 540 (Future)	2	4	1.58	\$42,080,365	<input type="checkbox"/>	<input type="checkbox"/>	<input type="checkbox"/>	CTP
A767	Averette Rd	Jones Dairy Rd	NC 98	2	4	1.38	\$41,587,336	<input type="checkbox"/>	<input type="checkbox"/>	<input type="checkbox"/>	CTP
A741	Aversboro Rd	Timber Dr	Thompson Rd Ext	2	3	1	\$26,660,016	<input type="checkbox"/>	<input type="checkbox"/>	<input checked="" type="checkbox"/>	CTP
A64c	Aviation Parkway	I-40	Airport Blvd	4	6	1.6	\$98,740,587	<input type="checkbox"/>	<input checked="" type="checkbox"/>	<input type="checkbox"/>	CTP
A706	Aviation Parkway	Gateway Centre Blvd	RDU Center Drive	4	6	0.6	\$20,111,967	<input type="checkbox"/>	<input type="checkbox"/>	<input type="checkbox"/>	CTP
F18	Aviation Parkway	Airport Blvd	I-540 Interchange	4	6	1.88	\$148,248,791	<input type="checkbox"/>	<input checked="" type="checkbox"/>	<input type="checkbox"/>	CTP
F17a	Aviation Parkway Ext	Brier Creek Parkway	TW Alexander	0	4	1.2	\$41,476,669	<input type="checkbox"/>	<input checked="" type="checkbox"/>	<input type="checkbox"/>	CTP
A435	Battle Bridge Rd	Rock Quarry Rd	Auburn-Knightdale Rd	2	3	1.85	\$27,015,846	<input type="checkbox"/>	<input type="checkbox"/>	<input checked="" type="checkbox"/>	CTP
A581	Bethlehem Rd Turn Lane	Old Faison Rd	Grasshopper Rd	2	3	2.47	\$65,574,453	<input type="checkbox"/>	<input type="checkbox"/>	<input checked="" type="checkbox"/>	CTP
Chtm7	Big Woods Road	US 64	Gallup Road	2	2	4.19	\$28,092,385	<input type="checkbox"/>	<input type="checkbox"/>	<input type="checkbox"/>	CTP
A582	Bissette Rd Turn Lane	Smithfield Rd	Eagle Rock Rd	2	3	2.78	\$66,552,106	<input type="checkbox"/>	<input type="checkbox"/>	<input checked="" type="checkbox"/>	CTP
Grnv32	Brassfield Rd	Creedmoor Loop	Three Bridges Lane (East of)	2	4	2.1	\$50,222,497	<input type="checkbox"/>	<input type="checkbox"/>	<input type="checkbox"/>	CTP
Grnv33	Brassfield Rd	Three Bridges Ln (East of)	NC 96	2	4	3.74	\$89,443,875	<input type="checkbox"/>	<input type="checkbox"/>	<input type="checkbox"/>	CTP
Grnv110	Brogden Rd Turn Lane	NC 56	Belltown Rd	2	3	5.59	\$137,701,680	<input type="checkbox"/>	<input type="checkbox"/>	<input checked="" type="checkbox"/>	CTP
Grnv107	Bruce Garner Rd	Wake Co. line	Brassfield Rd	2	3	5.92	\$86,450,707	<input type="checkbox"/>	<input type="checkbox"/>	<input checked="" type="checkbox"/>	CTP
A733	Buckhorn Duncan Road	Cass Holt Road	Burt Road	2	4	2.04	\$46,427,000	<input type="checkbox"/>	<input type="checkbox"/>	<input type="checkbox"/>	CTP
A402b	Buffaloe Rd-Riley Hill Connector	Old Milburnie Rd	Rolesville Rd	2	4	3.44	\$93,088,719	<input type="checkbox"/>	<input type="checkbox"/>	<input type="checkbox"/>	CTP
A402c	Buffaloe Rd-Riley Hill Connector (part NL)	Horton Road	Riley Hill Rd	0	3	5.09	\$116,517,430	<input type="checkbox"/>	<input type="checkbox"/>	<input type="checkbox"/>	CTP
Grnv93	Cash Rd / Gate 2 Rd	Old Weaver Trail	West B St	2	4	4.93	\$117,903,290	<input type="checkbox"/>	<input type="checkbox"/>	<input type="checkbox"/>	CTP
A510a	Cass Holt Rd Widening	Avent Ferry	Sweet Springs	2	4	4.31	\$112,840,761	<input type="checkbox"/>	<input type="checkbox"/>	<input type="checkbox"/>	CTP
A510b	Cass Holt Rd Widening	Sweet Springs Road	NC 42	2	3	1.96	\$28,622,194	<input type="checkbox"/>	<input type="checkbox"/>	<input type="checkbox"/>	CTP
Frnk19	Cedar Creek Rd	S. Main St	Yearling Dr	0	2	0.34	\$17,563,255	<input type="checkbox"/>	<input type="checkbox"/>	<input type="checkbox"/>	CTP
Frnk7	Cedar Creek Rd	NC 96 Bypass	Lane Store Rd	2	4	3.77	\$105,228,088	<input type="checkbox"/>	<input type="checkbox"/>	<input type="checkbox"/>	CTP
A916	Chamblee Rd	Lazy J Ranch Ln	Perry Curtiis Rd	2	4	0.65	\$19,588,238	<input type="checkbox"/>	<input type="checkbox"/>	<input type="checkbox"/>	CTP
Hrnt6	Christian Light Rd Widening	NC 42	Rawls Church Rd	2	4	2.27	\$54,288,127	<input type="checkbox"/>	<input type="checkbox"/>	<input type="checkbox"/>	CTP
A566	Church St Turn Lane	Morrisville Carpenter Rd	Wake County line	2	3	3.4	\$90,644,056	<input type="checkbox"/>	<input type="checkbox"/>	<input checked="" type="checkbox"/>	CTP
Jhns12	Clayton Industrial Cnctr	NC 42	Powhatan Rd	0	2	2.06	\$34,211,319	<input type="checkbox"/>	<input type="checkbox"/>	<input type="checkbox"/>	CTP
A751	Cleveland Road Connector	Cleveland Rd	NC 36	2	4	0.8	\$23,325,026	<input type="checkbox"/>	<input type="checkbox"/>	<input type="checkbox"/>	CTP

Project ID	Road Name	From	To	Existing Lanes	Proposed Lanes	Distance (Miles)	Total Cost	Toll	Regionally Significant	AQ Exempt	Horizon Year
A721	Cokesbury Road	Wade Stephenson Road	NC 42	2	3	1.99	\$42,330,000	<input type="checkbox"/>	<input type="checkbox"/>	<input type="checkbox"/>	CTP
A886	Collector Street - Knightdale	Forestville Rd	Old Crews Rd	0	2	0.6	\$11,061,312	<input type="checkbox"/>	<input type="checkbox"/>	<input type="checkbox"/>	CTP
A827	Collector Street - Wake Forest	Collector Street	NC 96	0	2	1.24	\$22,860,045	<input type="checkbox"/>	<input type="checkbox"/>	<input type="checkbox"/>	CTP
A828	Collector Street - Wake Forest	Gilcrest Farm Rd	Collector Street	0	2	0.38	\$7,005,498	<input type="checkbox"/>	<input type="checkbox"/>	<input type="checkbox"/>	CTP
A829	Collector Street - Wake Forest	Gilcrest Farm Rd	Oak Grove Church Rd	0	2	0.89	\$16,407,613	<input type="checkbox"/>	<input type="checkbox"/>	<input type="checkbox"/>	CTP
A830	Collector Street - Wake Forest	Wall Rd	US 1 Alt / N Main St	0	2	1.22	\$22,491,334	<input type="checkbox"/>	<input type="checkbox"/>	<input type="checkbox"/>	CTP
A831	Collector Street - Wake Forest	Wingate St	Harris Rd	0	2	0.25	\$4,608,880	<input type="checkbox"/>	<input type="checkbox"/>	<input type="checkbox"/>	CTP
A832	Collector Street - Wake Forest	Park Vista Dr	Harris Rd	0	2	0.16	\$2,949,683	<input type="checkbox"/>	<input type="checkbox"/>	<input type="checkbox"/>	CTP
A836	Collector Street - Wake Forest	US 1 Frontage Road	Ligon Mill Rd	0	2	0.24	\$4,424,525	<input type="checkbox"/>	<input type="checkbox"/>	<input type="checkbox"/>	CTP
A837	Collector Street - Wake Forest	Via Fortunata Plaza	Height Ln Extension	0	2	0.16	\$2,949,683	<input type="checkbox"/>	<input type="checkbox"/>	<input type="checkbox"/>	CTP
A838	Collector Street - Wake Forest	Ligon Mill Rd	Capcom Ave	0	2	0.21	\$3,871,459	<input type="checkbox"/>	<input type="checkbox"/>	<input type="checkbox"/>	CTP
A839	Collector Street - Wake Forest	Crimson Clover Ave	Simwood Ave	0	2	0.13	\$2,396,618	<input type="checkbox"/>	<input type="checkbox"/>	<input type="checkbox"/>	CTP
A840	Collector Street - Wake Forest	Chalk Rd	Turning Point Dr	0	2	0.36	\$6,636,787	<input type="checkbox"/>	<input type="checkbox"/>	<input type="checkbox"/>	CTP
A841	Collector Street - Wake Forest	Collector Street	Jones Farm Rd	0	2	0.3	\$5,530,656	<input type="checkbox"/>	<input type="checkbox"/>	<input type="checkbox"/>	CTP
A842	Collector Street - Wake Forest	NC 98 / Wait Ave	Endgame Ct	0	2	0.29	\$5,346,301	<input type="checkbox"/>	<input type="checkbox"/>	<input type="checkbox"/>	CTP
A844	Collector Street - Wake Forest	Chalk Rd	Tortuga St	0	2	0.17	\$3,134,038	<input type="checkbox"/>	<input type="checkbox"/>	<input type="checkbox"/>	CTP
A845	Collector Street - Wake Forest	Shearon Farms	Burlington Mills Rd	0	2	0.37	\$6,821,142	<input type="checkbox"/>	<input type="checkbox"/>	<input type="checkbox"/>	CTP
A846	Collector Street - Wake Forest	Waterford Ridge Ln	Reindeer Moss Dr	0	2	0.21	\$3,871,459	<input type="checkbox"/>	<input type="checkbox"/>	<input type="checkbox"/>	CTP
A847	Collector Street - Wake Forest	Linslade Way	Forestville Rd	0	2	0.39	\$7,189,853	<input type="checkbox"/>	<input type="checkbox"/>	<input type="checkbox"/>	CTP
A848	Collector Street - Wake Forest	Cornwell Dr	Pine Valley Dr	0	2	0.43	\$7,927,274	<input type="checkbox"/>	<input type="checkbox"/>	<input type="checkbox"/>	CTP
A849	Collector Street - Wake Forest	US 401 Bus	Burlington Mills Rd	0	2	2.38	\$43,876,538	<input type="checkbox"/>	<input type="checkbox"/>	<input type="checkbox"/>	CTP
A850	Collector Street - Wake Forest	Ten Point Trail	Burlington Mills Rd	0	2	0.44	\$8,111,629	<input type="checkbox"/>	<input type="checkbox"/>	<input type="checkbox"/>	CTP
A851	Collector Street - Wake Forest	Forestville Rd	Burlington Mills Rd	0	2	0.75	\$13,826,640	<input type="checkbox"/>	<input type="checkbox"/>	<input type="checkbox"/>	CTP
A852	Collector Street - Wake Forest	Stone Fly Dr	Pristine Ln	0	2	0.75	\$13,826,640	<input type="checkbox"/>	<input type="checkbox"/>	<input type="checkbox"/>	CTP
A853	Collector Street - Wake Forest	Greenville Loop Rd	Forestville Rd	0	2	0.1	\$1,843,552	<input type="checkbox"/>	<input type="checkbox"/>	<input type="checkbox"/>	CTP
A821	Collector Street - Wendell	Smithfield Rd	Poole Rd	2	3	0.77	\$5,205,724	<input type="checkbox"/>	<input type="checkbox"/>	<input checked="" type="checkbox"/>	CTP
A856	Collector Street - Wendell	Liles Dean Extension	US 64 Bus Wendell Blvd	0	2	0.46	\$8,480,339	<input type="checkbox"/>	<input type="checkbox"/>	<input type="checkbox"/>	CTP
A857	Collector Street - Wendell	Fribourg Ct	Marshburn Rd	0	2	0.81	\$14,932,771	<input type="checkbox"/>	<input type="checkbox"/>	<input type="checkbox"/>	CTP
A858	Collector Street - Wendell	North Wendell Thoroughfare	Raybon Dr	0	2	0.44	\$8,111,629	<input type="checkbox"/>	<input type="checkbox"/>	<input type="checkbox"/>	CTP
A859	Collector Street - Wendell	Collector Street	Old Zebulon Rd	0	2	0.41	\$7,558,563	<input type="checkbox"/>	<input type="checkbox"/>	<input type="checkbox"/>	CTP
A860	Collector Street - Wendell	Todd Lane Extension	Peach Grove Ln	0	3	1.66	\$30,602,963	<input type="checkbox"/>	<input type="checkbox"/>	<input type="checkbox"/>	CTP
A861	Collector Street - Wendell	Peach Grove Ln	US 74 Bus / Mack-Todd Rd	0	3	1.36	\$25,072,307	<input type="checkbox"/>	<input type="checkbox"/>	<input type="checkbox"/>	CTP
A862	Collector Street - Wendell	Heritage Dr	Peach Grove Ln Extension	0	2	1.66	\$30,602,963	<input type="checkbox"/>	<input type="checkbox"/>	<input type="checkbox"/>	CTP
A863	Collector Street - Wendell	Martin Pond Rd	Horseman Park Pl	0	2	1.18	\$21,753,914	<input type="checkbox"/>	<input type="checkbox"/>	<input type="checkbox"/>	CTP
A864	Collector Street - Wendell	Wiley Oaks Dr	Eagles Crossing Dr	0	2	0.29	\$5,346,301	<input type="checkbox"/>	<input type="checkbox"/>	<input type="checkbox"/>	CTP
A865	Collector Street - Wendell	Jordan Cabin Rd	Wendell Falls Pkwy	0	2	0.2	\$3,687,104	<input type="checkbox"/>	<input type="checkbox"/>	<input type="checkbox"/>	CTP
A866	Collector Street - Wendell	Lake Myra Rd	Poole Rd	0	2	0.62	\$11,430,022	<input type="checkbox"/>	<input type="checkbox"/>	<input type="checkbox"/>	CTP

Project ID	Road Name	From	To	Existing Lanes	Proposed Lanes	Distance (Miles)	Total Cost	Toll	Regionally Significant	AQ Exempt	Horizon Year
A867	Collector Street - Wendell	Bissette Rd	Turnipseed Rd	0	2	0.59	\$10,876,957	<input type="checkbox"/>	<input type="checkbox"/>	<input type="checkbox"/>	CTP
A868	Collector Street - Wendell	Turnipseed Rd	Poole Rd	0	2	0.56	\$10,323,891	<input type="checkbox"/>	<input type="checkbox"/>	<input type="checkbox"/>	CTP
A869	Collector Street - Wendell	Wendell Falls Pkwy	Taylor Rd	0	2	0.53	\$9,770,826	<input type="checkbox"/>	<input type="checkbox"/>	<input type="checkbox"/>	CTP
A870	Collector Street - Wendell	Western Wendell Ext	Wythe Ln	0	2	0.76	\$14,010,995	<input type="checkbox"/>	<input type="checkbox"/>	<input type="checkbox"/>	CTP
A871	Collector Street - Wendell	Darecrest Ln	Morphus Bridge Rd	0	3	1.66	\$30,602,963	<input type="checkbox"/>	<input type="checkbox"/>	<input type="checkbox"/>	CTP
A872	Collector Street - Wendell	Wendell Northern Bypass	US 64 Bus / Mack-Todd Rd	2	3	0.49	\$3,312,733	<input type="checkbox"/>	<input type="checkbox"/>	<input checked="" type="checkbox"/>	CTP
A873	Collector Street - Wendell	Haywood St	Fowlkes St	0	2	0.23	\$4,240,170	<input type="checkbox"/>	<input type="checkbox"/>	<input type="checkbox"/>	CTP
A874	Collector Street - Wendell	US 64 Bus / Knightdale Blvd	Puryear Rd	2	3	1.15	\$7,774,782	<input type="checkbox"/>	<input type="checkbox"/>	<input checked="" type="checkbox"/>	CTP
A875	Collector Street - Wendell	Kioti Rd	Robertson Pond Rd	0	2	0.47	\$8,664,694	<input type="checkbox"/>	<input type="checkbox"/>	<input type="checkbox"/>	CTP
A781	Common Oaks Dr	US 1	Ligon Mill Rd	0	2	0.41	\$22,685,552	<input type="checkbox"/>	<input type="checkbox"/>	<input type="checkbox"/>	CTP
Jhns8	Cornwallis Rd Widening	NC 36	Old Drugstore Rd	2	4	5.46	\$132,231,593	<input type="checkbox"/>	<input type="checkbox"/>	<input type="checkbox"/>	CTP
Grnv47a	Creedmoor Loop A	NC 56	US 15	0	2	1.59	\$31,098,945	<input type="checkbox"/>	<input type="checkbox"/>	<input type="checkbox"/>	CTP
Grnv47b	Creedmoor Loop A	NC 56	US 15	2	4	1.59	\$42,346,696	<input type="checkbox"/>	<input type="checkbox"/>	<input type="checkbox"/>	CTP
Grnv49a	Creedmoor Loop C	Relocated US 15	Brassfield Rd	0	2	2.23	\$43,616,760	<input type="checkbox"/>	<input type="checkbox"/>	<input type="checkbox"/>	CTP
Grnv49b	Creedmoor Loop C	Relocated US 15	Brassfield Rd	2	4	2.23	\$59,391,907	<input type="checkbox"/>	<input type="checkbox"/>	<input type="checkbox"/>	CTP
Grnv83	Culbreth Rd	Old Route 75	Person County line	2	4	11.27	\$269,527,399	<input type="checkbox"/>	<input type="checkbox"/>	<input type="checkbox"/>	CTP
Grnv92	Culbreth Rd	Old Route 75	Enon Rd	2	4	3.61	\$86,334,863	<input type="checkbox"/>	<input type="checkbox"/>	<input type="checkbox"/>	CTP
A804	Cunningham Rd	New Jack Mitchell Rd	NC 96	2	3	0.65	\$18,195,461	<input type="checkbox"/>	<input type="checkbox"/>	<input type="checkbox"/>	CTP
A788	Cynrow Blvd	Roundrock Dr	Ruritania St	0	2	0.81	\$30,659,193	<input type="checkbox"/>	<input type="checkbox"/>	<input type="checkbox"/>	CTP
A893	Deer Crossing Dr Extension	Old Crews Rd	Old Milburnie Rd	0	2	0.3	\$5,530,656	<input type="checkbox"/>	<input type="checkbox"/>	<input type="checkbox"/>	CTP
Frnk29	E Main St - Youngsville	N Cross St		2	2	0.08	\$722,326	<input type="checkbox"/>	<input type="checkbox"/>	<input checked="" type="checkbox"/>	CTP
Grnv114	E Tally Ho Rd Turn Lane	Old Route 75	MPO Boundary	2	3	4.97	\$118,979,845	<input type="checkbox"/>	<input type="checkbox"/>	<input checked="" type="checkbox"/>	CTP
A148b	Eagle Rock Rd	Martin Pond Rd	Lake Myra Rd	2	4	2.47	\$59,071,222	<input type="checkbox"/>	<input type="checkbox"/>	<input type="checkbox"/>	CTP
A148c	Eagle Rock Rd	Lake Myra Rd	Covered Bridge Rd	2	4	4.97	\$119,686,460	<input type="checkbox"/>	<input type="checkbox"/>	<input type="checkbox"/>	CTP
A148d	Eagle Rock Rd	Covered Bridge Road	NC 42	2	4	3.08	\$73,659,662	<input type="checkbox"/>	<input type="checkbox"/>	<input type="checkbox"/>	CTP
A302a	Eastern Angier Bypass	Gardner Road Connector	NC 55	2	4	2.1	\$54,980,417	<input type="checkbox"/>	<input type="checkbox"/>	<input type="checkbox"/>	CTP
A302e	Eastern Angier Bypass	E Wimberly St	Kennebec Rd	2	4	1.32	\$34,559,119	<input type="checkbox"/>	<input type="checkbox"/>	<input type="checkbox"/>	CTP
A302f	Eastern Angier Bypass	Kennebec Rd	NC 55	0	4	0.35	\$10,998,724	<input type="checkbox"/>	<input type="checkbox"/>	<input type="checkbox"/>	CTP
A888	EBC Road Connector - Knightdale	Marks Creek Rd	EBC Village Way	0	2	0.97	\$17,882,454	<input type="checkbox"/>	<input type="checkbox"/>	<input type="checkbox"/>	CTP
A570	Ebenezer Ch Rd Turn Lane	Ebenezer Ch Rd	Westgate Rd	2	3	1.96	\$52,253,632	<input type="checkbox"/>	<input type="checkbox"/>	<input checked="" type="checkbox"/>	CTP
A925	Falls of Neuse Blvd	I-540	Millbrook	4	6	0.9	\$201,832,176	<input type="checkbox"/>	<input type="checkbox"/>	<input type="checkbox"/>	CTP
A67a	Ferrell Rd	NC 96	Williams White Rd	0	3	2.82	\$64,553,861	<input type="checkbox"/>	<input type="checkbox"/>	<input type="checkbox"/>	CTP
A67b	Ferrell-Dukes Lake Connector	Williams White Rd	NC 39	0	3	2.45	\$56,084,028	<input type="checkbox"/>	<input type="checkbox"/>	<input type="checkbox"/>	CTP
A125a3	Forestville Rd	Old Milburnie	East Wake Drive	2	3	0.59	\$16,515,880	<input type="checkbox"/>	<input type="checkbox"/>	<input type="checkbox"/>	CTP
A589b	Forestville Rd Ext	Marks Creek Rd	Massey Farm Rd	0	2	0.49	\$11,572,459	<input type="checkbox"/>	<input type="checkbox"/>	<input type="checkbox"/>	CTP
A589c	Forestville Rd Ext	Mailman Rd	Marks Creek Rd	0	2	2.29	\$54,083,531	<input type="checkbox"/>	<input type="checkbox"/>	<input type="checkbox"/>	CTP
A766	Fowler Rd Ext	US 401 Bypass	Rolesville Rd	0	4	2.58	\$94,748,266	<input type="checkbox"/>	<input type="checkbox"/>	<input type="checkbox"/>	CTP

Project ID		Road Name	From	To	Existing Lanes	Proposed Lanes	Distance (Miles)	Total Cost	Toll	Regionally Significant	AQ Exempt	Horizon Year
A416	Fox Rd		Old Wake Forest Rd	US 401	2	4	2.06	\$60,061,941	<input type="checkbox"/>	<input type="checkbox"/>	<input type="checkbox"/>	CTP
Frnk15	Franklinton Northern Rd		W River Rd	North Main St	0	2	1.8	\$57,139,407	<input type="checkbox"/>	<input type="checkbox"/>	<input type="checkbox"/>	CTP
Frnk23	Franklinton Northern Rd		W River Road	US 1 Frontage Rd	2	4	1.8	\$51,661,287	<input type="checkbox"/>	<input type="checkbox"/>	<input type="checkbox"/>	CTP
A186b	Friendship Rd Widening		Winding Rd	Old US 1	2	2	0.5	\$3,134,746	<input type="checkbox"/>	<input type="checkbox"/>	<input checked="" type="checkbox"/>	CTP
A618e	Gardner Rd		NC 55	Old Stage Rd	2	3	1.27	\$35,582,145	<input type="checkbox"/>	<input type="checkbox"/>	<input checked="" type="checkbox"/>	CTP
A214	Garner Rd		Tryon Rd	Rock Quarry Rd	2	3	7.16	\$190,885,717	<input type="checkbox"/>	<input type="checkbox"/>	<input checked="" type="checkbox"/>	CTP
A926	Globe Rd		Alm St	Brier Creek Pkwy	4	2	0.5	\$9,487,734	<input type="checkbox"/>	<input type="checkbox"/>	<input checked="" type="checkbox"/>	CTP
A715	Green Level West Road		Chatham County line	Green Level Church Road	2	4	1.97	\$57,437,875	<input type="checkbox"/>	<input type="checkbox"/>	<input type="checkbox"/>	CTP
A68a	Green Pace Rd		NC 96	Water Plant Rd	2	4	0.82	\$19,610,689	<input type="checkbox"/>	<input type="checkbox"/>	<input type="checkbox"/>	CTP
A909	Green Pace Rd		Water Plant Rd	NC 97	2	4	1.78	\$53,641,636	<input type="checkbox"/>	<input type="checkbox"/>	<input type="checkbox"/>	CTP
A574	Grovemont Rd Turn Lane		US 401	Timber Dr	2	3	0.98	\$26,671,763	<input type="checkbox"/>	<input type="checkbox"/>	<input checked="" type="checkbox"/>	CTP
Hrnt7	Harnett Central Rd		US 401	Montague Rd	2	4	4.17	\$115,473,981	<input type="checkbox"/>	<input type="checkbox"/>	<input type="checkbox"/>	CTP
A565	Harrison Turn Lane		Chatham St	Dry Ave	2	3	0.28	\$7,464,805	<input type="checkbox"/>	<input type="checkbox"/>	<input checked="" type="checkbox"/>	CTP
A900	Hartham Park Ave Extension		Forestville Rd	Lillie Liles Rd	0	2	0.65	\$11,983,088	<input type="checkbox"/>	<input type="checkbox"/>	<input type="checkbox"/>	CTP
Frnk33	Hawkins Street Extension		Cedar Creek Rd	Hawkins St	0	2	0.35	\$6,452,432	<input type="checkbox"/>	<input type="checkbox"/>	<input type="checkbox"/>	CTP
Grnv109	Hayes Rd Widneing		Brassfield Rd	NC 56	2	4	1.47	\$35,155,748	<input type="checkbox"/>	<input type="checkbox"/>	<input type="checkbox"/>	CTP
A882	Height Ln Extension		US 1 Overpass Bridge	Forest Rd	0	2	1.2	\$22,122,624	<input type="checkbox"/>	<input type="checkbox"/>	<input type="checkbox"/>	CTP
A125b	Heritage Lake Rd		Rogers Rd	NC 98	2	4	1.73	\$28,134,315	<input type="checkbox"/>	<input type="checkbox"/>	<input type="checkbox"/>	CTP
Grnv65	Hester Rd		NC-56	Sanders Rd	2	4	4.18	\$99,966,684	<input type="checkbox"/>	<input type="checkbox"/>	<input type="checkbox"/>	CTP
Grnv66	Hester Rd		Sanders Rd	New Ext Hester Rd	2	4	2.8	\$66,963,329	<input type="checkbox"/>	<input type="checkbox"/>	<input type="checkbox"/>	CTP
Frnk20a	Hicks Road Widening		Future Frankilinton South Bypass	Bert Winston Rd	2	4	1.1	\$30,094,203	<input type="checkbox"/>	<input type="checkbox"/>	<input type="checkbox"/>	CTP
Frnk20b	Hicks Road Widening		Bert Winston Rd	Cedar Creek Rd	2	4	2.4	\$64,886,507	<input type="checkbox"/>	<input type="checkbox"/>	<input type="checkbox"/>	CTP
Frnk8a	High Speed Rail - Bert Winston Road Intersection (RR)		Bert Winston Road	Bert Winston Road	0	2		\$0	<input type="checkbox"/>	<input type="checkbox"/>	<input type="checkbox"/>	CTP
A623d4	Hilltop Needmore Extension		Hilltop Needmore Road	Wade Nash Rd	0	4	0.5	\$22,191,158	<input type="checkbox"/>	<input type="checkbox"/>	<input type="checkbox"/>	CTP
A757	Holden Rd		US 1	College St	3	4	1.81	\$50,121,800	<input type="checkbox"/>	<input type="checkbox"/>	<input type="checkbox"/>	CTP
A532b	Holland Rd Turn Lane		NC 55	Kennebec Rd	2	3	1.08	\$15,771,413	<input type="checkbox"/>	<input type="checkbox"/>	<input checked="" type="checkbox"/>	CTP
A532a	Holland Widening		Purfoy Rd	NC 55	2	3	2.28	\$45,427,969	<input type="checkbox"/>	<input type="checkbox"/>	<input type="checkbox"/>	CTP
A701	Holly Springs Rd		Ten Ten Rd	Kildaire Farm Rd Connector	4	6	1.59	\$50,631,878	<input type="checkbox"/>	<input type="checkbox"/>	<input type="checkbox"/>	CTP
A714	Holt Road		Old Jenks Road East	Old Jenks Road West	2	3	2.04	\$33,175,724	<input type="checkbox"/>	<input type="checkbox"/>	<input checked="" type="checkbox"/>	CTP
A624a	Honeycutt Connector		Avent Ferry Rd	Cass Holt Rd	0	4	0.82	\$25,450,310	<input type="checkbox"/>	<input type="checkbox"/>	<input type="checkbox"/>	CTP
A593	Horton Rd		Forestville Rd	Buffalo Rd	2	3	2.09	\$50,033,778	<input type="checkbox"/>	<input type="checkbox"/>	<input checked="" type="checkbox"/>	CTP
A894	Horton Rd Realignment		Buffaloe Rd	Old Miburnie Rd	0	2	2.69	\$49,591,549	<input type="checkbox"/>	<input type="checkbox"/>	<input type="checkbox"/>	CTP
A915	Horton St		Whitley St	Lazy J Ranch Ln	2	2	2.56	\$48,577,196	<input type="checkbox"/>	<input type="checkbox"/>	<input type="checkbox"/>	CTP
A401b	Hospital Rd		NC 97	Mack Todd Rd	2	4	0.18	\$5,248,131	<input type="checkbox"/>	<input type="checkbox"/>	<input type="checkbox"/>	CTP
A401c	Hospital Rd		Mack Todd Rd	Barbee St Ext	0	4	0.42	\$14,698,295	<input type="checkbox"/>	<input type="checkbox"/>	<input type="checkbox"/>	CTP
A552	Howell Rd Turn Lane		Davis Dr	Holt Rd	2	3	0.57	\$13,645,576	<input type="checkbox"/>	<input type="checkbox"/>	<input type="checkbox"/>	CTP
A188	Humie Olive Rd		Old US 1	New Hill Olive Chapel Rd	2	3	2.23	\$53,385,323	<input type="checkbox"/>	<input type="checkbox"/>	<input checked="" type="checkbox"/>	CTP

Project ID	Road Name	From	To	Existing Lanes	Proposed Lanes	Distance (Miles)	Total Cost	Toll	Regionally Significant	AQ Exempt	Horizon Year
Grnv112	I-85 Service Rd	W Lyon Station Rd	Gate #2 Rd	0	2	2.2	\$35,484,954	<input type="checkbox"/>	<input type="checkbox"/>	<input type="checkbox"/>	CTP
A585	Industrial Drive	Wendell Blvd	Western Wendell Loop	2	3	0.79	\$19,320,072	<input type="checkbox"/>	<input type="checkbox"/>	<input checked="" type="checkbox"/>	CTP
A443a	Jenks Rd	NC55	Wimberly Rd	2	3	2.17	\$31,688,857	<input type="checkbox"/>	<input type="checkbox"/>	<input checked="" type="checkbox"/>	CTP
A218f	Jessie Dr	NC 55	Ten Ten Rd	2	4	1.58	\$37,903,167	<input type="checkbox"/>	<input type="checkbox"/>	<input type="checkbox"/>	CTP
A808	John Winstead Rd	John Winstead Rd	NC-98	0	2	0.05	\$9,290,000	<input type="checkbox"/>	<input type="checkbox"/>	<input type="checkbox"/>	CTP
A224b	Johnson Pond Rd	Hilltop-Needmore Rd	US 401 North	2	3	2.56	\$68,249,642	<input type="checkbox"/>	<input type="checkbox"/>	<input checked="" type="checkbox"/>	CTP
A727	Johnson Pond Road	Optimist Farm Road	Bells Lake Road at West Lake Road E	2	4	1.26	\$33,591,621	<input type="checkbox"/>	<input type="checkbox"/>	<input type="checkbox"/>	CTP
A215a	Jones Dairy Rd	NC 98 (Wake Forest Bypass)	Chalk Rd	2	4	0.8	\$23,325,026	<input type="checkbox"/>	<input type="checkbox"/>	<input type="checkbox"/>	CTP
A216a	Jones Dairy Rd Ext	Averette Rd	US 401	0	2	1.3	\$25,426,811	<input type="checkbox"/>	<input type="checkbox"/>	<input type="checkbox"/>	CTP
A560c	Jones Franklin Rd	Fort Sumter Rd	Dillard Dr	4	6	1.44	\$48,268,722	<input type="checkbox"/>	<input type="checkbox"/>	<input type="checkbox"/>	CTP
A73a	Jones Franklin Rd	Tryon Rd	Dillard Dr	2	4	0.67	\$19,534,709	<input type="checkbox"/>	<input type="checkbox"/>	<input type="checkbox"/>	CTP
A207d	Judd Parkway SE	US 401	US 401	2	3	1.76	\$42,133,708	<input type="checkbox"/>	<input type="checkbox"/>	<input checked="" type="checkbox"/>	CTP
A724	Judd Parkway Southwest	NC 42	Hunters Ridge Drive	2	4	0.45	\$11,997,007	<input type="checkbox"/>	<input type="checkbox"/>	<input type="checkbox"/>	CTP
A302g	Kennebec Ch Realign	Rawls Ch Rd	NC 55	0	4	0.7	\$21,997,448	<input type="checkbox"/>	<input type="checkbox"/>	<input type="checkbox"/>	CTP
A223a	Kit Creek Rd	Wake Rd	Green Level Ch Rd	0	4	0.42	\$13,035,525	<input type="checkbox"/>	<input type="checkbox"/>	<input type="checkbox"/>	CTP
A419	Knightdale Eagle Rock Rd	First Avenue	US 64/Knightdale Bypass	2	4	2.7	\$67,868,785	<input type="checkbox"/>	<input type="checkbox"/>	<input type="checkbox"/>	CTP
A589d	Knightdale Station Run Ext	US 64	Carolina Ave	0	2	0.35	\$8,266,042	<input type="checkbox"/>	<input type="checkbox"/>	<input type="checkbox"/>	CTP
A694	Lake Glad Road	Eagle Rock Road	S. Cypress Street	2	3	2.1	\$34,151,481	<input type="checkbox"/>	<input type="checkbox"/>	<input checked="" type="checkbox"/>	CTP
A825	Lake Myra Rd	Poole Rd	Eagle Rock Rd	2	3	2.14	\$14,467,855	<input type="checkbox"/>	<input type="checkbox"/>	<input checked="" type="checkbox"/>	CTP
A43	Lake Wheeler Rd	Tryon Rd	I-40	2	3	1.3	\$17,884,891	<input type="checkbox"/>	<input type="checkbox"/>	<input type="checkbox"/>	CTP
A586	Landing View Drive Ext	Western Wendell Loop	Hollybrook Rd	0	2	1.64	\$38,196,927	<input type="checkbox"/>	<input type="checkbox"/>	<input type="checkbox"/>	CTP
Frnk16	Lane Store Rd	NC 56	Cedar Creek Rd	2	4	1.62	\$42,010,277	<input type="checkbox"/>	<input type="checkbox"/>	<input type="checkbox"/>	CTP
A553	Laura Duncan Turn Lane	Apex Peakway	Indian Trail	2	3	0.33	\$7,900,070	<input type="checkbox"/>	<input type="checkbox"/>	<input checked="" type="checkbox"/>	CTP
Grnv96	Lawrence Road	Horseshoe Road	Bruce Garner Road	2	2	1.88	\$0	<input type="checkbox"/>	<input type="checkbox"/>	<input checked="" type="checkbox"/>	CTP
A135a	Lead Mine Rd	Town & Country Rd	Millbrook Rd	2	4	0.54	\$15,744,392	<input type="checkbox"/>	<input type="checkbox"/>	<input type="checkbox"/>	CTP
A135b	Lead Mine Rd	Millbrook Rd	Lynn Rd	2	4	1.12	\$32,655,036	<input type="checkbox"/>	<input type="checkbox"/>	<input type="checkbox"/>	CTP
A135c	Lead Mine Rd	Lynn Rd	Sawmill Rd	2	4	0.99	\$28,864,719	<input type="checkbox"/>	<input type="checkbox"/>	<input type="checkbox"/>	CTP
A928	Lead Mine Rd	Six Forks Rd	Strickland Rd	4	2	0.68	\$12,903,318	<input type="checkbox"/>	<input type="checkbox"/>	<input checked="" type="checkbox"/>	CTP
A429a	Leesville-Westgate Connector	Westgate Rd	Leesville Rd	0	4	1.18	\$84,799,381	<input type="checkbox"/>	<input type="checkbox"/>	<input type="checkbox"/>	CTP
A429b	Leesville-Westgate Connector	Leesville Rd	Carpenter Pond Rd	2	4	1.35	\$82,865,153	<input type="checkbox"/>	<input type="checkbox"/>	<input type="checkbox"/>	CTP
A127c	Ligon Mill Rd Connector	NC 98	Stadium Dr	0	4	0.78	\$27,296,833	<input type="checkbox"/>	<input type="checkbox"/>	<input type="checkbox"/>	CTP
A668	Liles Dean Ext	Liles Dean Road	Knightdale-Eagle Rock Road	0	3	1.07	\$27,277,232	<input type="checkbox"/>	<input type="checkbox"/>	<input type="checkbox"/>	CTP
A824	Liles Dean Rd Widening	Liles Dean Rd	US 64 Bus / Wendel Blvd	2	3	0.83	\$5,611,364	<input type="checkbox"/>	<input type="checkbox"/>	<input checked="" type="checkbox"/>	CTP
A583	Lions Club Rd Turn Lane	NC 231	Skipwith Dr	2	3	0.84	\$20,109,270	<input type="checkbox"/>	<input type="checkbox"/>	<input checked="" type="checkbox"/>	CTP
A936	Logging Road Extension	Southern Access Road	Avent Ferry Road	0	2	0.9	\$17,603,177	<input type="checkbox"/>	<input type="checkbox"/>	<input type="checkbox"/>	CTP
A877	Lola Ln Extension	US 1 Frontage Rd	Wake Union Church Rd	0	2	0.22	\$4,055,814	<input type="checkbox"/>	<input type="checkbox"/>	<input type="checkbox"/>	CTP
A27c1b	Louis Stephens Dr	Little Drive	Poplar Pike Lane	2	4	0.5	\$13,316,571	<input type="checkbox"/>	<input type="checkbox"/>	<input type="checkbox"/>	CTP

Project ID	Road Name	From	To	Existing Lanes	Proposed Lanes	Distance (Miles)	Total Cost	Toll	Regionally Significant	AQ Exempt	Horizon Year
A27a	Louis Stephens Dr Ext (part NL)	Wake County Line	Kit Creek Rd	2	4	1.23	\$29,416,034	<input type="checkbox"/>	<input type="checkbox"/>	<input type="checkbox"/>	CTP
A27b	Louis Stephens Dr Ext (part NL)	Kit Creek Rd	O'Kelly Chapel Rd	2	4	1.13	\$27,024,486	<input type="checkbox"/>	<input type="checkbox"/>	<input type="checkbox"/>	CTP
A899	Louisbury Rd Realignment	Mitchell Mill Rd	Louisbury Rd	0	2	0.26	\$4,793,235	<input type="checkbox"/>	<input type="checkbox"/>	<input type="checkbox"/>	CTP
A878	Lowes Ave Extension	End of Road	Siena Dr	0	2	0.81	\$14,932,771	<input type="checkbox"/>	<input type="checkbox"/>	<input type="checkbox"/>	CTP
A809	Lucas Road	Buffaloe Road	Horton Road	2	2	0.88	\$11,193,600	<input type="checkbox"/>	<input type="checkbox"/>	<input checked="" type="checkbox"/>	CTP
Grnv111	Lyon Station Rd Widng	NC 56	Gate #2 Rd	2	4	2.66	\$63,615,162	<input type="checkbox"/>	<input type="checkbox"/>	<input type="checkbox"/>	CTP
A591	Mailman Rd Widening	Smithfield Rd	Knightdale-Eagle Rock Rd	2	4	1.45	\$38,460,460	<input type="checkbox"/>	<input type="checkbox"/>	<input type="checkbox"/>	CTP
A677	Marcom Dr Ext	Watkins Road	Sorrell Grove Church Road	0	2	1.13	\$20,898,949	<input type="checkbox"/>	<input type="checkbox"/>	<input type="checkbox"/>	CTP
A590	Mark's Creek Widening	Knightdale-Eagle Rock Rd	Rolesville Rd	2	4	3.54	\$88,983,518	<input type="checkbox"/>	<input type="checkbox"/>	<input type="checkbox"/>	CTP
A805	Marshburn Rd	Wendell Blvd	Wendell Northern Bypass	2	3	1.06	\$29,672,598	<input type="checkbox"/>	<input type="checkbox"/>	<input checked="" type="checkbox"/>	CTP
A776	Marshburn Rd/Lizard Lick Rd	Northern Wendell Bypass	US 64/264	2	4	1.63	\$49,121,274	<input type="checkbox"/>	<input type="checkbox"/>	<input type="checkbox"/>	CTP
A174a	Martin Pond Rd	Poole Road	Wendell Falls Parkway	2	3	1.71	\$42,983,564	<input type="checkbox"/>	<input type="checkbox"/>	<input type="checkbox"/>	CTP
A626	Matthew Mill Pond Rd Widening	Harnett Central Rd	Old Buies Creek Rd	2	4	0.76	\$19,897,675	<input type="checkbox"/>	<input type="checkbox"/>	<input type="checkbox"/>	CTP
Hrnt13	McKinley St & Railroad St	Crawford Rd	Lisa St	2	2	1.37	\$14,355,893	<input type="checkbox"/>	<input type="checkbox"/>	<input type="checkbox"/>	CTP
A889	Mingo Bluff Blvd Extension	Old Faison Rd	Plexor Ln	0	2	0.29	\$5,346,301	<input type="checkbox"/>	<input type="checkbox"/>	<input type="checkbox"/>	CTP
A763	Mitchell Mill Rd	Rolesville Rd	Fowler Rd	2	4	1.42	\$41,401,920	<input type="checkbox"/>	<input type="checkbox"/>	<input type="checkbox"/>	CTP
Chtm6	Moncure Pittsboro Road	US 1	Ruby Red	2	4	4.09	\$97,814,291	<input type="checkbox"/>	<input type="checkbox"/>	<input type="checkbox"/>	CTP
A675a	Morrisville East Connector	Airport Boulevard	McCrimmon Parkway	0	2	0.48	\$26,584,389	<input type="checkbox"/>	<input type="checkbox"/>	<input type="checkbox"/>	CTP
A401d	Moss Rd	Barbee St Ext	Morphus Bridge Rd	2	4	1.86	\$44,482,783	<input type="checkbox"/>	<input type="checkbox"/>	<input type="checkbox"/>	CTP
A401e	Moss Rd Ext	Morphus Bridge Rd	NC 39	2	4	3.2	\$78,309,891	<input type="checkbox"/>	<input type="checkbox"/>	<input type="checkbox"/>	CTP
A541	Mt Pleasant Rd	NC 42	Old Fairground Rd	2	4	5.31	\$139,021,913	<input type="checkbox"/>	<input type="checkbox"/>	<input type="checkbox"/>	CTP
A931	N. Cross St Ext	E Winston St	NC 96 Bypass	0	2	0.4	\$9,446,905	<input type="checkbox"/>	<input type="checkbox"/>	<input type="checkbox"/>	CTP
A693	NC 231 (N. Selma Road)	Old Wilson Road	Stotts Mill Road	2	3	2.4	\$39,030,264	<input type="checkbox"/>	<input type="checkbox"/>	<input checked="" type="checkbox"/>	CTP
A169d2	NC 231 (Southern Wendell) Bypass (pc)	Wendell Road at Stott's Mill Road	NC 231	0	4	0.7	\$21,997,448	<input type="checkbox"/>	<input type="checkbox"/>	<input type="checkbox"/>	CTP
A690	NC 231 (Southern Wendell) Bypass (pc) / Stott's Mill Ro	Eagle Rock Road	Wendell Road	2	4	2.5	\$65,452,878	<input type="checkbox"/>	<input checked="" type="checkbox"/>	<input type="checkbox"/>	CTP
Jhns19	NC 42 East	US70 Business	Glen Laurel Road	4	6	1.54	\$63,964,801	<input type="checkbox"/>	<input type="checkbox"/>	<input type="checkbox"/>	CTP
Frnk14	NE Franklinton Connector	NC 56	US 1	0	2	2.04	\$35,829,050	<input type="checkbox"/>	<input type="checkbox"/>	<input type="checkbox"/>	CTP
A883	Nello Cir Extension	Common Oaks Dr	US 1 Overpass Bridge	0	2	1.07	\$19,726,006	<input type="checkbox"/>	<input type="checkbox"/>	<input type="checkbox"/>	CTP
A709	New Hill Historic District Bypass (aka NC 751)	New Hill Olive Chapel Road	New Hill Holleman Road	0	4	1.6	\$80,050,814	<input type="checkbox"/>	<input type="checkbox"/>	<input type="checkbox"/>	CTP
A616b2	New Hill Place	NC 55 Bypass	Old Holly Springs Apex	2	4	0.71	\$19,407,150	<input type="checkbox"/>	<input type="checkbox"/>	<input type="checkbox"/>	CTP
A801	New Jack Mitchell Rd	Riley Hill Rd	Water Plant Rd	0	3	0.97	\$31,778,460	<input type="checkbox"/>	<input type="checkbox"/>	<input type="checkbox"/>	CTP
A597	New Jack Mitchell Road	NC 96	Riley Hill Rd	0	2	1.96	\$31,613,868	<input type="checkbox"/>	<input type="checkbox"/>	<input type="checkbox"/>	CTP
A87	New Leesville Blvd Ext	Terminus	Carpenter Pond Rd	0	4	0.47	\$9,500,000	<input type="checkbox"/>	<input type="checkbox"/>	<input type="checkbox"/>	CTP
Frnk31	New Local Road	Holden Rd	Jeffrey Way	0	2	0.72	\$13,273,574	<input type="checkbox"/>	<input type="checkbox"/>	<input type="checkbox"/>	CTP
Frnk36	New Local Road	Long Mill Rd	End of Rd	0	2	0.42	\$7,742,918	<input type="checkbox"/>	<input type="checkbox"/>	<input type="checkbox"/>	CTP
Frnk37	New Local Road	Future Development		0	2	0.26	\$4,793,235	<input type="checkbox"/>	<input type="checkbox"/>	<input type="checkbox"/>	CTP
A88	New Rand Rd	New Rand Ext	Old Garner Rd	2	3	1.1	\$29,326,018	<input type="checkbox"/>	<input type="checkbox"/>	<input checked="" type="checkbox"/>	CTP

Project ID	Road Name	From	To	Existing Lanes	Proposed Lanes	Distance (Miles)	Total Cost	Toll	Regionally Significant	AQ Exempt	Horizon Year
Jhns21	New Road	Old Us Hwy 70 W	City Road	0	3	1	\$19,967,409	<input type="checkbox"/>	<input type="checkbox"/>	<input type="checkbox"/>	CTP
A240a	North Harrison Avenue	Reedy Creek Rd	Weston Parkway	4	6	0.81	\$27,151,156	<input type="checkbox"/>	<input type="checkbox"/>	<input type="checkbox"/>	CTP
A240b	North Harrison Avenue	Weston Parkway	I-40	6	8	0.48	\$44,220,386	<input type="checkbox"/>	<input type="checkbox"/>	<input type="checkbox"/>	CTP
Frnk32	Northbrook Dr	current alignment	Bert Winston Rd	0	2	0.36	\$6,636,787	<input type="checkbox"/>	<input type="checkbox"/>	<input type="checkbox"/>	CTP
A66c	O'Kelley Chapel Rd	American Tobacco Trail	NC 751	2	3	1.82	\$43,570,084	<input type="checkbox"/>	<input type="checkbox"/>	<input type="checkbox"/>	CTP
A775	Old Battle Bridge Rd	Eagle Rock Rd	Old Tarboro Rd	2	3	0.58	\$16,235,950	<input type="checkbox"/>	<input type="checkbox"/>	<input checked="" type="checkbox"/>	CTP
A627	Old Buies Creek Rd Widening	NC 55	Matthew Mill Pond Rd	2	4	3.12	\$86,397,799	<input type="checkbox"/>	<input type="checkbox"/>	<input type="checkbox"/>	CTP
A402f	Old Bunn Rd	Shepard School Rd	NC 97	2	4	1.95	\$46,635,175	<input type="checkbox"/>	<input type="checkbox"/>	<input type="checkbox"/>	CTP
A887	Old Crews Rd Extension	US 64 Bus - Knightdale Blvd	Forestville Rd	0	2	1.19	\$21,938,269	<input type="checkbox"/>	<input type="checkbox"/>	<input type="checkbox"/>	CTP
A826	Old Crews Rd Realignment	Creek Crossing	Peebles Rd	2	4	1.27	\$14,475,689	<input type="checkbox"/>	<input type="checkbox"/>	<input type="checkbox"/>	CTP
A580	Old Faison Rd Ext	Bethlehem Rd	Smithfield Rd	0	4	0.76	\$22,357,915	<input type="checkbox"/>	<input type="checkbox"/>	<input type="checkbox"/>	CTP
A603	Old Halifax Rd Turn Lane	NC 96	Wake County line	2	3	2.14	\$51,230,758	<input type="checkbox"/>	<input type="checkbox"/>	<input checked="" type="checkbox"/>	CTP
A443c	Old Jenks Rd Turn Lane	NC 55	Davis Dr	2	3	1.66	\$24,241,246	<input type="checkbox"/>	<input type="checkbox"/>	<input checked="" type="checkbox"/>	CTP
A592a	Old Knight Rd	US 64	Horton	2	2	1.8	\$34,155,841	<input type="checkbox"/>	<input type="checkbox"/>	<input checked="" type="checkbox"/>	CTP
A820	Old Milburnie Rd Realignment	Forestville Rd		0	4	0.33	\$6,083,722	<input type="checkbox"/>	<input type="checkbox"/>	<input type="checkbox"/>	CTP
Grnv85b	Old Route 75 Bypass (Little Mountain Rd)	Little Mountain Rd	Culberth Rd	2	4	0.8	\$19,132,380	<input type="checkbox"/>	<input type="checkbox"/>	<input type="checkbox"/>	CTP
Grnv85c	Old Route 75 Bypass (Range Rd)	Julian Daniel Rd	Range Rd	2	4	1.23	\$29,416,034	<input type="checkbox"/>	<input type="checkbox"/>	<input type="checkbox"/>	CTP
A137e	Old Stage Rd	NC 210	NC 55	2	4	3.57	\$85,378,244	<input type="checkbox"/>	<input type="checkbox"/>	<input type="checkbox"/>	CTP
A174b2	Old Tarboro Rd	Wendell Valley Blvd (new location)	Old Battle Bridge Rd	0	3	0.8	\$26,209,039	<input type="checkbox"/>	<input type="checkbox"/>	<input type="checkbox"/>	CTP
A181a	Old US 1	New Hill Holleman Rd	Humie Olive Rd	2	3	2.38	\$34,755,521	<input type="checkbox"/>	<input type="checkbox"/>	<input checked="" type="checkbox"/>	CTP
A181c	Old US 1	New Hill Holleman	Beaver Creek Rd	2	3	2.62	\$38,260,279	<input type="checkbox"/>	<input type="checkbox"/>	<input checked="" type="checkbox"/>	CTP
A914	Old US Hwy 264	Gannon Ave	NC 39	2	4	1.64	\$49,422,631	<input type="checkbox"/>	<input type="checkbox"/>	<input type="checkbox"/>	CTP
A692	Old Wilson Rd / Morphus Bridge	N. Selma Road	Earpsboro Chamblee Road	2	3	2.25	\$36,590,873	<input type="checkbox"/>	<input type="checkbox"/>	<input checked="" type="checkbox"/>	CTP
A753	Old Zebulon Rd Ext	US 64 Bus	Perry Curtis Rd	0	4	3.11	\$113,648,717	<input type="checkbox"/>	<input type="checkbox"/>	<input type="checkbox"/>	CTP
A178a1	Olive Chapel Rd	Kelly Rd	Apex Peakway	2	4	1.6	\$46,650,051	<input type="checkbox"/>	<input type="checkbox"/>	<input type="checkbox"/>	CTP
A178a2	Olive Chapel Rd	Apex Peakway	NC 55	2	6	0.33	\$8,412,604	<input type="checkbox"/>	<input type="checkbox"/>	<input type="checkbox"/>	CTP
A178b	Olive Chapel Rd	Richardson Rd	Kelly Rd	2	4	1.81	\$49,474,566	<input type="checkbox"/>	<input type="checkbox"/>	<input checked="" type="checkbox"/>	CTP
A178c	Olive Chapel Rd	New Hill Olive Chapel Rd	Richardson Rd	2	3	1.31	\$34,924,621	<input type="checkbox"/>	<input type="checkbox"/>	<input checked="" type="checkbox"/>	CTP
A76	Optimist Farm Rd	Lake Wheeler Rd	Sunset Lake Rd	2	4	4.49	\$130,911,706	<input type="checkbox"/>	<input type="checkbox"/>	<input type="checkbox"/>	CTP
A789	Pacific Dr	Old Wake Forest Rd	Atlantic Ave	0	2	0.49	\$23,101,669	<input type="checkbox"/>	<input type="checkbox"/>	<input type="checkbox"/>	CTP
A823	Peach Grove Ln	NC 97	End of Road	2	3	0.53	\$3,583,160	<input type="checkbox"/>	<input type="checkbox"/>	<input checked="" type="checkbox"/>	CTP
A795	Pearces Rd	NC 96	Pippin Rd	2	3	1.3	\$36,390,922	<input type="checkbox"/>	<input type="checkbox"/>	<input type="checkbox"/>	CTP
A796	Pearces Rd	Pippin Rd	Ferrell Rd	2	4	1.4	\$42,190,051	<input type="checkbox"/>	<input type="checkbox"/>	<input type="checkbox"/>	CTP
A42b	Penny Rd	Kildaire Farm	Holly Springs Rd	2	4	1.62	\$47,233,177	<input type="checkbox"/>	<input type="checkbox"/>	<input type="checkbox"/>	CTP
A917	Perry Curtis Rd Ext	Perry Curtis Rd	Temple Johnson Rd	0	2	0.41	\$11,965,256	<input type="checkbox"/>	<input type="checkbox"/>	<input type="checkbox"/>	CTP
A665	Perry Curtis Rd/Wake County Line Rd Access Managem	S. Arendell Ave	NC-39	2	3	2.6	\$42,282,786	<input type="checkbox"/>	<input type="checkbox"/>	<input checked="" type="checkbox"/>	CTP
A740	Pierce Olive Road	Holly Springs Road	Optimist Farm Road	2	4	1.72	\$41,868,000	<input type="checkbox"/>	<input type="checkbox"/>	<input type="checkbox"/>	CTP

Project ID	Road Name	From	To	Existing Lanes	Proposed Lanes	Distance (Miles)	Total Cost	Toll	Regionally Significant	AQ Exempt	Horizon Year
A614	Pinecrest Dr Turn Lane	Fairbanks Dr	Tanglewild Dr	2	3	1.2	\$31,992,020	<input type="checkbox"/>	<input type="checkbox"/>	<input checked="" type="checkbox"/>	CTP
A628	Piney Grove Rawls Rd Widening	Piney Grove Wilbon	US 401	2	4	1.16	\$32,122,259	<input type="checkbox"/>	<input type="checkbox"/>	<input type="checkbox"/>	CTP
A74c	Piney Plains Rd	Dillard Dr	Walnut St	2	4	0.43	\$12,537,201	<input type="checkbox"/>	<input type="checkbox"/>	<input type="checkbox"/>	CTP
A588b	Pippin Rd/Debnam Rd	NC 96	NC 39	2	4	3.98	\$97,754,052	<input type="checkbox"/>	<input type="checkbox"/>	<input type="checkbox"/>	CTP
A520a	Pleasant Grove Church Rd	Nelson Rd	Airport Blvd	2	4	2.4	\$69,975,077	<input type="checkbox"/>	<input type="checkbox"/>	<input checked="" type="checkbox"/>	CTP
A520b	Pleasant Grove Church Rd	Airport Blvd	Aviation Parkway	0	2	1.11	\$38,845,493	<input type="checkbox"/>	<input type="checkbox"/>	<input type="checkbox"/>	CTP
A738	Pleasant Plains Rd Extension	Pleasant Plains Road	Woodfield (Dead End) Road	0	2	0.93	\$12,164,000	<input type="checkbox"/>	<input type="checkbox"/>	<input type="checkbox"/>	CTP
Jhns17	Pony Farm Rd Ext	Little Creek Church Rd	Ranch Rd	0	3	1.13	\$37,020,268	<input type="checkbox"/>	<input type="checkbox"/>	<input type="checkbox"/>	CTP
A747	Poole Rd	Sunnybrook Rd	Barwell Rd	4	6	3	\$100,559,837	<input type="checkbox"/>	<input type="checkbox"/>	<input type="checkbox"/>	CTP
Jhns22	Powhatan Road	US 70 Business	Fire Department Road	2	4	4.9	\$131,967,081	<input type="checkbox"/>	<input type="checkbox"/>	<input type="checkbox"/>	CTP
A402e	Proctor St	NC 96	Shepard School Rd	2	3	0.85	\$21,366,099	<input type="checkbox"/>	<input type="checkbox"/>	<input checked="" type="checkbox"/>	CTP
A216b	Pulley Town Rd	US 401/Rolesville Bypass	NC 96	2	3	2.46	\$63,634,327	<input type="checkbox"/>	<input type="checkbox"/>	<input type="checkbox"/>	CTP
A531b	Purfoy Rd Widening	Holland Rd	Chalybeate Springs Rd	2	4	4.12	\$114,089,401	<input type="checkbox"/>	<input type="checkbox"/>	<input type="checkbox"/>	CTP
A669a	Puryear Rd Ext	Forestville Rd	Mamas Way	0	2	1.98	\$36,619,397	<input type="checkbox"/>	<input type="checkbox"/>	<input type="checkbox"/>	CTP
A669b	Puryear Rd Ext	Horton Rd	Marks Creek Road	0	2	1.15	\$21,268,842	<input type="checkbox"/>	<input type="checkbox"/>	<input type="checkbox"/>	CTP
A595	Puryear Rd Turn Lane	Mark's Creek Rd	Rolesville Rd	2	3	1.42	\$36,685,610	<input type="checkbox"/>	<input type="checkbox"/>	<input checked="" type="checkbox"/>	CTP
A302c	Rawls Ch Rd Widening	US 401	Rawls Ch Rd Extension	2	4	3.32	\$86,921,422	<input type="checkbox"/>	<input type="checkbox"/>	<input type="checkbox"/>	CTP
A558a	Rawls Church Turn Lane	NC 55	US 401	2	3	5.33	\$127,598,103	<input type="checkbox"/>	<input type="checkbox"/>	<input checked="" type="checkbox"/>	CTP
A558b	Rawls Church Widening	US 401	Christian Light Rd	2	4	2.54	\$60,745,305	<input type="checkbox"/>	<input type="checkbox"/>	<input type="checkbox"/>	CTP
A14b	Ray Rd	Lynn Rd	Strickland Rd	2	3	2.61	\$69,582,643	<input type="checkbox"/>	<input type="checkbox"/>	<input checked="" type="checkbox"/>	CTP
A891	RC Watson Rd Extension	Buffaloe Rd	Watkins Rd	0	2	1.14	\$21,016,493	<input type="checkbox"/>	<input type="checkbox"/>	<input type="checkbox"/>	CTP
A898	RC Watson Rd Extension North	Old Milburnie Rd	Mitchell Mill Rd	0	2	1.18	\$21,753,914	<input type="checkbox"/>	<input type="checkbox"/>	<input type="checkbox"/>	CTP
A543a	Rex Rd Widening	New Hill Holleman	Avent Ferry Connector (NL)	2	4	2.15	\$59,536,945	<input type="checkbox"/>	<input type="checkbox"/>	<input type="checkbox"/>	CTP
A169c	Richardson Rd	Poole Rd	Eagle Rock Rd	0	2	0.83	\$17,602,090	<input type="checkbox"/>	<input type="checkbox"/>	<input type="checkbox"/>	CTP
A179c1	Richardson Rd	Humie Olive Rd	Foster Woods Drive	2	4	0.51	\$12,196,892	<input type="checkbox"/>	<input type="checkbox"/>	<input type="checkbox"/>	CTP
A179c2	Richardson Rd	Foster Woods Drive	Old US 1 Highway	0	4	0.57	\$19,701,418	<input type="checkbox"/>	<input type="checkbox"/>	<input type="checkbox"/>	CTP
A884	Richland Dr Extension	Ligon Mill Rd Connector	End of Road	0	2	0.36	\$6,636,787	<input type="checkbox"/>	<input type="checkbox"/>	<input type="checkbox"/>	CTP
A713	Roberts Road	Brincefield Place	Jenks Road	2	4	1.46	\$20,794,813	<input type="checkbox"/>	<input type="checkbox"/>	<input type="checkbox"/>	CTP
A806	Robertson Pond Rd	Rolesville Rd	Edgemont Rd	2	3	1.68	\$47,028,269	<input type="checkbox"/>	<input type="checkbox"/>	<input checked="" type="checkbox"/>	CTP
A924	Rock Quarry Rd	Raleigh Blvd	MLK Jr Pkwy	4	2	0.35	\$6,641,413	<input type="checkbox"/>	<input type="checkbox"/>	<input checked="" type="checkbox"/>	CTP
A540a	Rock Service Station Turn Lane	Old Stage Rd	NC 42	2	3	3.68	\$88,924,303	<input type="checkbox"/>	<input type="checkbox"/>	<input checked="" type="checkbox"/>	CTP
A540b	Rock Service Station Turn Lane	NC 42	Mt Pleasant Rd	2	3	2.56	\$61,285,393	<input type="checkbox"/>	<input type="checkbox"/>	<input checked="" type="checkbox"/>	CTP
A897	Rocky Top / Curvature Ln Extension	Silver Water Ln Extension	Fixit Shop Rd	0	2	1.67	\$30,787,318	<input type="checkbox"/>	<input type="checkbox"/>	<input type="checkbox"/>	CTP
A4c	Rogers Lane	Daleview Dr	Southall Rd	2	4	1.06	\$31,826,136	<input type="checkbox"/>	<input type="checkbox"/>	<input type="checkbox"/>	CTP
A813	Rogers Rd Access Management	US 1 Alt / S Main St	Marshall Farm St	2	3	2.09	\$26,584,800	<input type="checkbox"/>	<input type="checkbox"/>	<input type="checkbox"/>	CTP
A420	Rolesville Rd	Mitchell Mill Rd	Riley Hill Rd	2	4	2	\$60,356,444	<input type="checkbox"/>	<input type="checkbox"/>	<input checked="" type="checkbox"/>	CTP
A771	Rolesville Rd	Fowler Rd	Mitchell Mill Rd	2	3	1.44	\$40,309,945	<input type="checkbox"/>	<input type="checkbox"/>	<input checked="" type="checkbox"/>	CTP

Project ID	Road Name	From	To	Existing Lanes	Proposed Lanes	Distance (Miles)	Total Cost	Toll	Regionally Significant	AQ Exempt	Horizon Year
Frnk34	Rolling Acres Extension	Rolling Acres	Southern Bypass Alignment	0	2	0.27	\$4,977,590	<input type="checkbox"/>	<input type="checkbox"/>	<input type="checkbox"/>	CTP
A734	Rouse Road	Cass Holt Road	Piney Grove Wilbon Road	2	3	1.58	\$42,122,826	<input type="checkbox"/>	<input type="checkbox"/>	<input checked="" type="checkbox"/>	CTP
A450	RTP Access Routes	Internal RTP access points	External access points	2	4	0.84	\$20,088,999	<input type="checkbox"/>	<input type="checkbox"/>	<input type="checkbox"/>	CTP
A551	Salem St Widening	US 64	Apex Peakway	2	3	0.64	\$16,087,416	<input type="checkbox"/>	<input type="checkbox"/>	<input checked="" type="checkbox"/>	CTP
Grnv84a	Sanders Rd	US 15	Belltown Rd	2	3	3.08	\$44,977,733	<input type="checkbox"/>	<input type="checkbox"/>	<input checked="" type="checkbox"/>	CTP
Grnv84b	Sanders Rd Ext (North)	Belltown Rd	Sr-1004	0	2	1.21	\$21,251,545	<input type="checkbox"/>	<input type="checkbox"/>	<input type="checkbox"/>	CTP
Grnv84c	Sanders Rd Ext (South)	US 15	Hester Rd	0	2	1.28	\$22,480,973	<input type="checkbox"/>	<input type="checkbox"/>	<input type="checkbox"/>	CTP
A950	Sawdust Lane Extension	Mailman Road	Knightdale-Eagle Rock Road	0	2	0.74	\$2,684,681	<input type="checkbox"/>	<input type="checkbox"/>	<input type="checkbox"/>	CTP
A797	Shepard School Rd	Proctor St/Old Bunn Rd	Oakley Rd	2	4	3	\$90,407,252	<input type="checkbox"/>	<input type="checkbox"/>	<input type="checkbox"/>	CTP
Frnk21	Sid Mitchell Rd Ext	Holden Rd	US 1/Wall Rd	0	2	1.1	\$49,493,039	<input type="checkbox"/>	<input type="checkbox"/>	<input type="checkbox"/>	CTP
A895	Siver Water Ln Extension	Old Milburnie Rd	Mitchell Mill Rd	0	2	1.16	\$21,385,203	<input type="checkbox"/>	<input type="checkbox"/>	<input type="checkbox"/>	CTP
A680a	Six Forks Road	I-540	Durant Road	2	4	0.9	\$26,240,654	<input type="checkbox"/>	<input type="checkbox"/>	<input type="checkbox"/>	CTP
A680b	Six Forks Road	Durant Road	Norwood Road	2	4	1.4	\$40,818,795	<input type="checkbox"/>	<input type="checkbox"/>	<input type="checkbox"/>	CTP
A680c	Six Forks Road	Norwood Road	NC-98	2	4	3.2	\$83,779,684	<input type="checkbox"/>	<input type="checkbox"/>	<input type="checkbox"/>	CTP
Grnv115	Smith Rd Turn Lane	US 15	Belltown Rd	2	3	2.37	\$57,563,419	<input type="checkbox"/>	<input type="checkbox"/>	<input checked="" type="checkbox"/>	CTP
A51	Smithfield Rd	Forestville Rd	Bethlehem Rd	2	4	1.57	\$45,775,363	<input type="checkbox"/>	<input type="checkbox"/>	<input type="checkbox"/>	CTP
A818	Smithfield Rd / Major Slade Rd	Grasshopper Rd	Poole Rd	2	2	2.32	\$20,947,466	<input type="checkbox"/>	<input type="checkbox"/>	<input type="checkbox"/>	CTP
A2a	Southall Rd	Skycrest Dr	Buffaloe Rd	2	3	1.54	\$15,000,000	<input type="checkbox"/>	<input type="checkbox"/>	<input checked="" type="checkbox"/>	CTP
A911	Southern Connector	NC 97	Moss Rd	0	2	0.96	\$31,199,870	<input type="checkbox"/>	<input type="checkbox"/>	<input type="checkbox"/>	CTP
A913	Southern Connector	Old Zebulon Rd Ext/Mack Todd Rd	NC 96	0	2	1.77	\$51,654,887	<input type="checkbox"/>	<input type="checkbox"/>	<input type="checkbox"/>	CTP
A920	Southern Connector	W Gannon Ave	Peach Grove Ln Connector	0	2	0.86	\$0	<input type="checkbox"/>	<input type="checkbox"/>	<input type="checkbox"/>	CTP
A547	Stephenson Rd	Ten Ten Rd	Sunset Lake Rd	2	3	2.03	\$48,597,401	<input type="checkbox"/>	<input type="checkbox"/>	<input checked="" type="checkbox"/>	CTP
A59b	Sumner Blvd Ext	Old Wake Forest Rd	Capital Blvd	0	3	0.38	\$14,058,620	<input type="checkbox"/>	<input type="checkbox"/>	<input type="checkbox"/>	CTP
A217c	Sunset Lake Rd Ext	Woodfield Deadend Rd	Main St	2	4	0.99	\$23,676,320	<input type="checkbox"/>	<input type="checkbox"/>	<input type="checkbox"/>	CTP
A912	Temple Johnson Rd Ext	Moss Rd	Temple Johnson Rd	0	2	0.98	\$31,849,867	<input type="checkbox"/>	<input type="checkbox"/>	<input type="checkbox"/>	CTP
A142a3	Timber Dr Ext	Timber Dr East	S Greenfield Pkwy	0	4	0.71	\$35,446,552	<input type="checkbox"/>	<input type="checkbox"/>	<input type="checkbox"/>	CTP
A142a2	Timber Drive East	Element Cir	White Oak Rd	0	4	1.12	\$39,195,452	<input type="checkbox"/>	<input type="checkbox"/>	<input type="checkbox"/>	CTP
A907	Tippett Road Connector	Tippett Rd	Hunters Run Ln	0	2	1.78	\$51,946,722	<input type="checkbox"/>	<input type="checkbox"/>	<input type="checkbox"/>	CTP
A667	Todd Lane Extension	Marshburn Road	Wendell Blvd / US-64 BUS	0	3	1.27	\$32,375,780	<input type="checkbox"/>	<input type="checkbox"/>	<input type="checkbox"/>	CTP
A120a	Tryon Rd	Garner Rd	Creech Rd	0	4	1.33	\$46,544,600	<input type="checkbox"/>	<input type="checkbox"/>	<input type="checkbox"/>	CTP
A120b	Tryon Rd	Creech Rd	Quarry Ridge Ln	0	4	1.07	\$47,402,728	<input type="checkbox"/>	<input type="checkbox"/>	<input type="checkbox"/>	CTP
A38	Tryon Rd	US 64	Kildaire Farm Rd	4	6	0.8	\$26,815,957	<input type="checkbox"/>	<input type="checkbox"/>	<input type="checkbox"/>	CTP
A777	Turnipseed Rd	Smithfield Rd	Buffalo Rd	2	3	3.28	\$91,817,096	<input type="checkbox"/>	<input type="checkbox"/>	<input checked="" type="checkbox"/>	CTP
Grnv131	Unnamed Connector	East Lyon Station Road	Creedmoor Loop A	0	2	0.78	\$14,010,691	<input type="checkbox"/>	<input type="checkbox"/>	<input type="checkbox"/>	CTP
Frnk24	US 1 Access Rd	Franklinton S Bypass	NC 56	0	2	1.25	\$20,161,906	<input type="checkbox"/>	<input type="checkbox"/>	<input type="checkbox"/>	CTP
Grnv133	US 15/W Hillsboro St/Joe Peed Rd Intersection			2	2	0	\$0	<input type="checkbox"/>	<input type="checkbox"/>	<input type="checkbox"/>	CTP
Frnk12	US 1A Ext	US 1A	Main St	0	2	2.53	\$42,016,814	<input type="checkbox"/>	<input type="checkbox"/>	<input type="checkbox"/>	CTP

Project ID	Road Name	From	To	Existing Lanes	Proposed Lanes	Distance (Miles)	Total Cost	Toll	Regionally Significant	AQ Exempt	Horizon Year
A908	W Barbee/Moss Roundabout	W Barbee St	Moss Rd	2	2		\$0	<input type="checkbox"/>	<input type="checkbox"/>	<input checked="" type="checkbox"/>	CTP
A879	W Holding Ave Extension	Ligon Mill Rd Connector	Richland Ridge Dr	0	2	0.37	\$6,821,142	<input type="checkbox"/>	<input type="checkbox"/>	<input type="checkbox"/>	CTP
A773	Wake Forest Northern Bypass	Oak Grove Church Rd	Gilcrest Farm Rd	0	2	1.57	\$44,077,130	<input type="checkbox"/>	<input type="checkbox"/>	<input type="checkbox"/>	CTP
A932	Wake Forest Rd/Falls of Neuse Rd	St. Albans Dr	Millbrook Rd	7	6	1.55	\$12,531,740	<input type="checkbox"/>	<input type="checkbox"/>	<input checked="" type="checkbox"/>	CTP
A918	Wakefield St	Sir David Dr	Perry Curtis Rd	2	3	0.52	\$13,863,209	<input type="checkbox"/>	<input type="checkbox"/>	<input type="checkbox"/>	CTP
A919	Wakefield St/Morphus Bridge Rd	Southern Connector	Old Zebulon Rd Ext	2	4	0.42	\$11,365,483	<input type="checkbox"/>	<input type="checkbox"/>	<input type="checkbox"/>	CTP
A37	Walnut St	Maynard Rd	Macedonia Rd	4	6	1.29	\$43,240,730	<input type="checkbox"/>	<input type="checkbox"/>	<input type="checkbox"/>	CTP
A68b	Water Plant Rd - Part new location	Green Pace Rd	W Gannon Avenue	2	4	0.93	\$22,241,391	<input type="checkbox"/>	<input type="checkbox"/>	<input type="checkbox"/>	CTP
A910	Water Plant Rd Connector	Water Plant Rd	D	0	2	0.78	\$20,081,991	<input type="checkbox"/>	<input type="checkbox"/>	<input type="checkbox"/>	CTP
A896	Watkins Rd Realignment	Turning Brook Ln	Peebles Rd	0	2	0.5	\$9,217,760	<input type="checkbox"/>	<input type="checkbox"/>	<input type="checkbox"/>	CTP
A892	Watkins Town Rd	Old Milburnie Rd	Old Crews Rd	0	2	0.52	\$9,586,470	<input type="checkbox"/>	<input type="checkbox"/>	<input type="checkbox"/>	CTP
A815	Wendell Falls Pkwy	I-87 Interchange Ramps	Daniel Ridge Rd	4	4	1.06	\$13,483,200	<input type="checkbox"/>	<input type="checkbox"/>	<input type="checkbox"/>	CTP
A167b	Wendell Northern Bypass	US 64 BUS (Wendell Blvd)	Old Zebulon Road	2	4	2.4	\$74,012,100	<input type="checkbox"/>	<input type="checkbox"/>	<input type="checkbox"/>	CTP
Jhns23	West Gateway North	Old US 70	US 70 Business	0	2	1.42	\$24,660,408	<input type="checkbox"/>	<input type="checkbox"/>	<input type="checkbox"/>	CTP
Jhns24	West Gateway South Connector	US 70 Business	Guy Road	0	2	1.4	\$37,421,713	<input type="checkbox"/>	<input type="checkbox"/>	<input type="checkbox"/>	CTP
A778	West Street Ext	South St	Western Blvd	0	3	0.17	\$5,304,210	<input type="checkbox"/>	<input type="checkbox"/>	<input type="checkbox"/>	CTP
A691	Western Wendell Ext	Lake Glad Road	Stotts Mill Road	0	3	0.8	\$18,313,152	<input type="checkbox"/>	<input type="checkbox"/>	<input type="checkbox"/>	CTP
A584	Western Wendell Loop	US 64 Bus (Wendell Blvd)	Wendell Falls Pkwy	0	4	1.69	\$42,480,832	<input type="checkbox"/>	<input type="checkbox"/>	<input type="checkbox"/>	CTP
A790	Whitaker Mill Rd (RR)	Wake Forest Rd	Atlantic Ave	0	3	0.22	\$0	<input type="checkbox"/>	<input type="checkbox"/>	<input checked="" type="checkbox"/>	CTP
A138d1	White Oak-Guy Rd Connector	White Oak Rd	Guy Rd	0	2	1.92	\$48,402,911	<input type="checkbox"/>	<input type="checkbox"/>	<input type="checkbox"/>	CTP
A138d2	White Oak-Guy Rd Connector	White Oak Rd	Guy Rd	2	4	1.92	\$51,135,633	<input type="checkbox"/>	<input type="checkbox"/>	<input type="checkbox"/>	CTP
A536	Wilbon Rd Widening	Judd Pkwy	Piney Grove Wilbon	2	4	1.45	\$34,677,438	<input type="checkbox"/>	<input type="checkbox"/>	<input type="checkbox"/>	CTP
A549	Wimberley Rd	Jenks Rd	Green Level West Rd	2	3	1.97	\$28,768,225	<input type="checkbox"/>	<input type="checkbox"/>	<input type="checkbox"/>	CTP
Grnv35	Woodland Church Rd	Wake Co. line	Bruce Garner Rd	2	3	4.41	\$64,399,936	<input type="checkbox"/>	<input type="checkbox"/>	<input checked="" type="checkbox"/>	CTP
A575	Woodland Rd Turn Lane	Old Stage Rd	Vandora Springs Rd	2	3	1.47	\$39,190,224	<input type="checkbox"/>	<input type="checkbox"/>	<input checked="" type="checkbox"/>	CTP
A423	Woods Creek Rd	Friendship Rd	Old Holly Springs Apex Rd	2	4	1.46	\$45,880,391	<input type="checkbox"/>	<input type="checkbox"/>	<input type="checkbox"/>	CTP
Chtm3	Yates Store Rd Ext	Yates Store Rd	Wake Rd	0	2	1.4	\$27,382,719	<input type="checkbox"/>	<input type="checkbox"/>	<input type="checkbox"/>	CTP
A770	Young St	US 401 Bypass	Jones Dairy Rd	2	3	2.02	\$53,853,233	<input type="checkbox"/>	<input type="checkbox"/>	<input type="checkbox"/>	CTP
A761	Youngsville Southern Bypass	Holden Rd	NC 96	0	2	2.97	\$82,196,057	<input type="checkbox"/>	<input type="checkbox"/>	<input type="checkbox"/>	CTP
Hrnt12	Lillington Bypass	US 401 North	US 421 East	0	4	4.82	\$331,161,415	<input type="checkbox"/>	<input checked="" type="checkbox"/>	<input type="checkbox"/>	CTP
A955	Auxiliary Lanes on US1	NC 540	Friendship Road Interchange	4	6	2.32	\$96,047,503	<input type="checkbox"/>	<input checked="" type="checkbox"/>	<input type="checkbox"/>	CTP
A956	Auxiliary Lanes on US1	Friendship Road Interchange	New Hill Holleman Rd	4	6	1.5	\$55,945,890	<input type="checkbox"/>	<input checked="" type="checkbox"/>	<input type="checkbox"/>	CTP
A957	Auxiliary Lanes on US1	New Hill Holleman Rd	Old US1	4	6	4.72	\$195,913,687	<input type="checkbox"/>	<input checked="" type="checkbox"/>	<input type="checkbox"/>	CTP
Chtm8	Auxiliary Lanes on US1	Old US1	Pea Ridge Road	4	6	2.68	\$109,474,517	<input type="checkbox"/>	<input checked="" type="checkbox"/>	<input type="checkbox"/>	CTP
Chtm9	Auxiliary Lanes on US1	Pea Ridge Road	Moncure Pittsboro Road	4	6	2.13	\$89,089,097	<input type="checkbox"/>	<input checked="" type="checkbox"/>	<input type="checkbox"/>	CTP
Frnk10	Bunn Bypass	NC 39 (north)	NC 39 (south)	0	4	1.3	\$40,348,052	<input type="checkbox"/>	<input checked="" type="checkbox"/>	<input type="checkbox"/>	CTP
A195	Creedmoor Rd	Glenwood Ave	Strickland Rd	4	6	4.11	\$202,324,450	<input type="checkbox"/>	<input checked="" type="checkbox"/>	<input type="checkbox"/>	CTP

Project ID	Road Name	From	To	Existing Lanes	Proposed Lanes	Distance (Miles)	Total Cost	Toll	Regionally Significant	AQ Exempt	Horizon Year
A810	E. Gannon Ave.	Stratford Drive	US 264 Highway	3	4	1.95	\$21,878,400	<input type="checkbox"/>	<input type="checkbox"/>	<input type="checkbox"/>	CTP
A157a2	Eastern Parkway / Angier Road Interchange						\$38,238,420	<input type="checkbox"/>	<input checked="" type="checkbox"/>	<input type="checkbox"/>	CTP
A157a1	Eastern Parkway / US 401 Interchange						\$38,238,420	<input type="checkbox"/>	<input checked="" type="checkbox"/>	<input type="checkbox"/>	CTP
Chtm5a	Farrington Road	US 64	Marthas Chapel Road	2	4	3.98	\$95,279,634	<input type="checkbox"/>	<input type="checkbox"/>	<input type="checkbox"/>	CTP
Chtm5b	Farrington Road	Marthas Chapel Road	Chatham County Line	2	4	5.79	\$138,470,598	<input type="checkbox"/>	<input type="checkbox"/>	<input type="checkbox"/>	CTP
Frnk9b	Franklinton S Bypass	NC 56 (west)	NC 56 (east)	2	4	4.13	\$121,524,087	<input type="checkbox"/>	<input checked="" type="checkbox"/>	<input type="checkbox"/>	CTP
Frnk4b1	High Speed Rail - NC 56 Intersection (RR)	NC 56	NC 56	2	4	0.056	\$0	<input type="checkbox"/>	<input type="checkbox"/>	<input type="checkbox"/>	CTP
Frnk14a	High Speed Rail - NE Franklin Connector Intersection (R	NE Franklin Connector	NE Franklin Connector	0	2	0.56	\$0	<input type="checkbox"/>	<input type="checkbox"/>	<input type="checkbox"/>	CTP
Hrnt10	Lillington Bypass	US 401 South	US 421 West	0	4	4.33	\$353,673,659	<input type="checkbox"/>	<input checked="" type="checkbox"/>	<input type="checkbox"/>	CTP
Hrnt11	Lillington Bypass	US 421 West	US 401 North	0	4	2.85	\$143,887,107	<input type="checkbox"/>	<input checked="" type="checkbox"/>	<input type="checkbox"/>	CTP
Hrnt16	NC 210	US 401 (South of Lillington Downtown	Lillington Bypass (Future)	2	4	1.6	\$38,264,759	<input type="checkbox"/>	<input type="checkbox"/>	<input type="checkbox"/>	CTP
Hrnt2a	NC 210	NC 55	Angier Western Bypass	2	3	1.46	\$40,869,805	<input type="checkbox"/>	<input checked="" type="checkbox"/>	<input checked="" type="checkbox"/>	CTP
Hrnt3b	NC 210	Old Stage Rd	NC 50	2	4	6.46	\$155,320,517	<input type="checkbox"/>	<input checked="" type="checkbox"/>	<input type="checkbox"/>	CTP
Hrnt3c2	NC 210	Raleigh Road	Lassiter Pond Rd	2	4	5.1	\$121,968,920	<input type="checkbox"/>	<input checked="" type="checkbox"/>	<input type="checkbox"/>	CTP
Hrnt19	NC 27	US 421	Johnston County Line	2	4	10.1	\$241,546,293	<input type="checkbox"/>	<input checked="" type="checkbox"/>	<input type="checkbox"/>	CTP
Jhns13c	NC 42 (East) / US 70 BUS Interchange						\$42,583,695	<input type="checkbox"/>	<input checked="" type="checkbox"/>	<input checked="" type="checkbox"/>	CTP
A535c	NC 42 Widening	Christian Light Rd	Cass Holt Rd	2	4	2.94	\$70,311,495	<input type="checkbox"/>	<input checked="" type="checkbox"/>	<input type="checkbox"/>	CTP
A144	NC 50	Timber Dr	US 70	2	3	1.5	\$39,990,025	<input type="checkbox"/>	<input type="checkbox"/>	<input checked="" type="checkbox"/>	CTP
A445b	NC 50	Beaver Creek Rec	Old Weaver Trail	2	4	2	\$52,362,302	<input type="checkbox"/>	<input type="checkbox"/>	<input type="checkbox"/>	CTP
A233a	NC 54	Reedy Creek Rd	Chapel Hill Rd	4	6	0.4	\$13,407,978	<input type="checkbox"/>	<input checked="" type="checkbox"/>	<input type="checkbox"/>	CTP
A233b	NC 54	Reedy Creek Rd	Harrison Avenue	4	6	0.99	\$33,184,746	<input type="checkbox"/>	<input checked="" type="checkbox"/>	<input type="checkbox"/>	CTP
A118c	NC 55	Kennebec Church Road	North Broad St	2	2	0.87	\$9,706,000	<input type="checkbox"/>	<input checked="" type="checkbox"/>	<input type="checkbox"/>	CTP
A652	NC 55	Morrisville Carpenter Rd	NC 540	4	6	1.55	\$57,810,753	<input type="checkbox"/>	<input checked="" type="checkbox"/>	<input type="checkbox"/>	CTP
Hrnt20	NC 55	Old Stage Rd	Lisa St	2	4	3.4	\$81,312,614	<input type="checkbox"/>	<input checked="" type="checkbox"/>	<input type="checkbox"/>	CTP
Hrnt21	NC 55	Crawford Rd	CAMPO Boundary	2	4	2	\$47,830,949	<input type="checkbox"/>	<input checked="" type="checkbox"/>	<input type="checkbox"/>	CTP
Hrnt4a	NC 55 Business (North Raleigh Street)	North Broad Street	Depot Street	2	3	1.65	\$12,400,000	<input type="checkbox"/>	<input type="checkbox"/>	<input checked="" type="checkbox"/>	CTP
Frnk4a	NC 56	W. of West Sandling Rd	US 1	2	4	3.63	\$86,813,173	<input type="checkbox"/>	<input checked="" type="checkbox"/>	<input type="checkbox"/>	CTP
Grnv22b	NC 56	Hester Rd	W of Wes Sandling Rd	2	4	4.18	\$99,966,684	<input type="checkbox"/>	<input checked="" type="checkbox"/>	<input type="checkbox"/>	CTP
Grnv97	NC 56	33rd St	At-Grade Rail Crossing (West of W L	2	3	0.3	\$7,181,882	<input type="checkbox"/>	<input type="checkbox"/>	<input type="checkbox"/>	CTP
Frnk9a1	NC 56 Bypass	NC 56 West	US 1	0	2	2.38	\$163,330,362	<input type="checkbox"/>	<input checked="" type="checkbox"/>	<input type="checkbox"/>	CTP
A728	NC 751	Avent Ferry Road	US 401	0	4	6.5	\$98,486,000	<input type="checkbox"/>	<input type="checkbox"/>	<input type="checkbox"/>	CTP
Chtm4	NC 751	US 64	O'Kelly Chapel Rd	2	4	9.2	\$254,762,740	<input type="checkbox"/>	<input checked="" type="checkbox"/>	<input type="checkbox"/>	CTP
A131c	NC 96	US 401	SE of Youngsville	2	3	4.14	\$110,372,468	<input type="checkbox"/>	<input type="checkbox"/>	<input checked="" type="checkbox"/>	CTP
A418c	NC 96	NC 96 Bypass	US 1	2	4	1	\$29,156,282	<input type="checkbox"/>	<input type="checkbox"/>	<input type="checkbox"/>	CTP
A798	NC 96	Green Grove Rd	Rice Rd	2	4	1.28	\$38,573,761	<input type="checkbox"/>	<input type="checkbox"/>	<input type="checkbox"/>	CTP
Frnk3	NC 96	From Granville County	US 1	2	4	4.84	\$153,989,317	<input type="checkbox"/>	<input checked="" type="checkbox"/>	<input type="checkbox"/>	CTP
A418b2	NC 96 Bypass	NC 96 / Cedar Creek Rd	East Main St / NC 96	2	4	2.5	\$61,228,192	<input type="checkbox"/>	<input type="checkbox"/>	<input type="checkbox"/>	CTP

Project ID		Road Name	From	To	Existing Lanes	Proposed Lanes	Distance (Miles)	Total Cost	Toll	Regionally Significant	AQ Exempt	Horizon Year
A402g	NC 97		US 264	NC 39	2	4	1.21	\$28,937,724	<input type="checkbox"/>	<input checked="" type="checkbox"/>	<input type="checkbox"/>	CTP
A794	NC 97/Gannon Ave		Rotary Dr	Old US 264	2	3	1.72	\$48,147,990	<input type="checkbox"/>	<input type="checkbox"/>	<input type="checkbox"/>	CTP
A608a	NC 98		Debarmore St	Ligon Mill Rd (future connector)	2	4	1.07	\$28,497,462	<input type="checkbox"/>	<input checked="" type="checkbox"/>	<input type="checkbox"/>	CTP
A608b	NC 98		Ligon Mill Rd (future connector)	Tyler Run Dr	2	3	0.7	\$2,547,625	<input type="checkbox"/>	<input checked="" type="checkbox"/>	<input checked="" type="checkbox"/>	CTP
A762	NC 98		Old Falls of Neuse Rd	Jones Dairy Rd	4	6	3.82	\$128,046,193	<input type="checkbox"/>	<input checked="" type="checkbox"/>	<input type="checkbox"/>	CTP
A611	NC 98 Turn Lane		NC 98 Bypass	Allen St.	2	3	0.71	\$18,928,612	<input type="checkbox"/>	<input type="checkbox"/>	<input checked="" type="checkbox"/>	CTP
A56d	NC 98 Widening		US 401	NC 39	2	4	8.52	\$203,759,844	<input type="checkbox"/>	<input checked="" type="checkbox"/>	<input type="checkbox"/>	CTP
A56e	NC 98 Widening		NC 39	Wake County line	2	4	3.72	\$88,965,565	<input type="checkbox"/>	<input checked="" type="checkbox"/>	<input type="checkbox"/>	CTP
Jhns13b	NC36 (Ranch Road & Partial New Location)		Boling Street	US 70 Bypass	2	4	1.75	\$52,200,959	<input type="checkbox"/>	<input type="checkbox"/>	<input type="checkbox"/>	CTP
Hrnt4b1	NC-55		Depot Street	NC 55 Bypass	2	3	2.29	\$57,562,784	<input type="checkbox"/>	<input checked="" type="checkbox"/>	<input checked="" type="checkbox"/>	CTP
A440c	NC-55/Carpenter Fire Station Road DDI		NC-55	Carpenter Fire Station Road				\$56,065,433	<input type="checkbox"/>	<input checked="" type="checkbox"/>	<input type="checkbox"/>	CTP
A173a	New Hill Olive Chapel Rd		Olive Chapel Road	US 64	2	4	0.63	\$15,066,749	<input type="checkbox"/>	<input type="checkbox"/>	<input type="checkbox"/>	CTP
A783	Old Milburnie Road		Buffaloe Road	Rolesville Road	2	2	4.11	\$0	<input type="checkbox"/>	<input type="checkbox"/>	<input checked="" type="checkbox"/>	CTP
Frnk30	S Main St / NC 39		Main St / NC 39	Jewett Ave / NC 98	2	2	0.72	\$9,158,400	<input type="checkbox"/>	<input type="checkbox"/>	<input type="checkbox"/>	CTP
A98c	Technology Drive Interchange		Technology Drive	NC-55 Bypass			0	\$28,300,000	<input type="checkbox"/>	<input checked="" type="checkbox"/>	<input type="checkbox"/>	CTP
A760	US 1 Alt		Harris Rd	Youngsville Southern Bypass	2	4	1.56	\$48,107,865	<input type="checkbox"/>	<input checked="" type="checkbox"/>	<input type="checkbox"/>	CTP
Grnv3	US 15		Gate #2	WB Clark	2	4	1.94	\$46,396,021	<input type="checkbox"/>	<input checked="" type="checkbox"/>	<input type="checkbox"/>	CTP
Hrnt17	US 401		NC 210 (South of Lillington Downtown	CAMPO Boundary	2	4	4.5	\$107,619,636	<input type="checkbox"/>	<input type="checkbox"/>	<input type="checkbox"/>	CTP
Hrnt18	US 401		Matthews Rd	CAMPO Boundary	4	4	9.75	\$227,039,670	<input type="checkbox"/>	<input checked="" type="checkbox"/>	<input type="checkbox"/>	CTP
Hrnt5	US 401		Fuquay-Varina	Lillington UPD	2	4	7.5	\$179,366,059	<input type="checkbox"/>	<input checked="" type="checkbox"/>	<input type="checkbox"/>	CTP
A90c1	US 401 & NC 98 Interchange							\$38,238,420	<input type="checkbox"/>	<input checked="" type="checkbox"/>	<input type="checkbox"/>	CTP
A480a1	US 401 / US 70 BUS		US 401 / US 70 BUS Flyover	Garner Station Road / Mechanical Bl	4	6	1.2	\$49,842,702	<input type="checkbox"/>	<input checked="" type="checkbox"/>	<input type="checkbox"/>	CTP
A902	US 401 Bus/Main Street		US 401 Bypass South	Burlington Mills	2	3	1.02	\$0	<input type="checkbox"/>	<input type="checkbox"/>	<input type="checkbox"/>	CTP
A904	US 401 Bus/Main Street		Young St	US 401 Bypass N	2	3	1.98	\$0	<input type="checkbox"/>	<input type="checkbox"/>	<input type="checkbox"/>	CTP
A617a	US 401 Bypass		US 401 (E of FV)	NC 55	0	6	6.41	\$458,987,945	<input type="checkbox"/>	<input checked="" type="checkbox"/>	<input type="checkbox"/>	CTP
A534b	US 401 Widening		Judd Pkwy	Eastern Parkway	2	4	1.53	\$36,590,676	<input type="checkbox"/>	<input checked="" type="checkbox"/>	<input type="checkbox"/>	CTP
Hrnt14	US 421		10th St	Lillington Bypass (Future	2	4	1.9	\$46,635,175	<input type="checkbox"/>	<input type="checkbox"/>	<input type="checkbox"/>	CTP
Hrnt15	US 421		Lillington Bypass (Future)	Lee Coutnty Line	2	4	11.6	\$277,419,505	<input type="checkbox"/>	<input checked="" type="checkbox"/>	<input type="checkbox"/>	CTP
A300	US 70		US 401	I-40	4	6	4.3	\$296,845,038	<input type="checkbox"/>	<input checked="" type="checkbox"/>	<input type="checkbox"/>	CTP
A139	US 70 / Timber Drive		Hammond Road	Timber Drive			0	\$15,400,000	<input type="checkbox"/>	<input checked="" type="checkbox"/>	<input type="checkbox"/>	CTP
Grnv4b	US-15		Hester Rd	MPO Boundary	2	4	4.38	\$104,749,779	<input type="checkbox"/>	<input checked="" type="checkbox"/>	<input type="checkbox"/>	CTP
A587a1	Wendell Blvd		Old Oak Tree Road	Liles Dean Rd	2	4	0.53	\$15,971,948	<input type="checkbox"/>	<input type="checkbox"/>	<input type="checkbox"/>	CTP
A587a2	Wendell Blvd		Liles Dean Rd	Hanor Lane	2	3	0.78	\$21,834,553	<input type="checkbox"/>	<input type="checkbox"/>	<input type="checkbox"/>	CTP
A587b	Wendell Blvd Widening		Hanor Lane	NE Old Zebulon Rd	2	3	2.9	\$47,161,569	<input type="checkbox"/>	<input type="checkbox"/>	<input checked="" type="checkbox"/>	CTP
F88	Centennial Pkwy/Lake Wheeler Intersection Realignme		I-40	Centennial	4	4	0.4	\$14,689,654	<input type="checkbox"/>	<input checked="" type="checkbox"/>	<input type="checkbox"/>	CTP
A803	Debnam Rd Interchange		Debnam Rd	US 64				\$42,583,695	<input type="checkbox"/>	<input type="checkbox"/>	<input type="checkbox"/>	CTP
A418a	Future NC 96 Grade Separation (RR)		NC 96	NC 96	0	4	0.042	\$0	<input type="checkbox"/>	<input type="checkbox"/>	<input checked="" type="checkbox"/>	CTP

Project ID	Road Name	From	To	Existing Lanes	Proposed Lanes	Distance (Miles)	Total Cost	Toll	Regionally Significant	AQ Exempt	Horizon Year
A906	I-87/Wendell Falls Blvd Interchange Redesign	Wendell Falls Blvd					\$21,727,000	<input type="checkbox"/>	<input type="checkbox"/>	<input checked="" type="checkbox"/>	CTP
A802	New Jack Mitchell Rd Interchange	New Jack Mitchell Rd	US 264				\$42,583,695	<input type="checkbox"/>	<input type="checkbox"/>	<input type="checkbox"/>	CTP
SCI-1	Sealed Corridor #1 - Grade Separations (RR)	Raleigh	Clayton				\$0	<input type="checkbox"/>	<input type="checkbox"/>	<input checked="" type="checkbox"/>	CTP
SCI-2	Sealed Corridor #2 - Grade Separations (RR)	Franklinton South	Franklinton North				\$0	<input type="checkbox"/>	<input type="checkbox"/>	<input type="checkbox"/>	CTP
SCI-3	Sealed Corridor #3 - Grade Separations (RR)	Cary	Apex				\$0	<input type="checkbox"/>	<input type="checkbox"/>	<input checked="" type="checkbox"/>	CTP
SCI-4	Sealed Corridor #4 - Grade Separations (RR)	Morrisville	Morrisville				\$0	<input type="checkbox"/>	<input type="checkbox"/>	<input type="checkbox"/>	CTP
A812	US 1 Alt / S Main St	US 1 / Capital Blvd	NC 98 / Dr Calvin Jones Hwy	4	5	0.78	\$9,921,600	<input type="checkbox"/>	<input type="checkbox"/>	<input type="checkbox"/>	CTP
A905	US 1 Intersection Improvement	Wake Union Church Rd		0	0		\$9,029,000	<input type="checkbox"/>	<input type="checkbox"/>	<input type="checkbox"/>	CTP
Chtm1	US 64 Superstreet	NC 751	Chatham Parkway	4	4	11.6	\$358,053,696	<input type="checkbox"/>	<input checked="" type="checkbox"/>	<input type="checkbox"/>	CTP