



USATF Certification

Festival Park Cinco De Mayo 5k
Tulsa, OK – 5,000 meters

Effective Dates



Start/Finish: On River Parks Trail East, directly in line with the seam in the trail curb that is in line of sight with the tree in the center of the roundabout. (GPS 36.1357 -95.9996)

1k: On SW Blvd Bridge, 3 m north of the 1st expansion seam at the start (south end) of the bridge (GPS 36.1411 -96.0061)

2k: On Riverside Dr, 30 m S of the curb ramp to enter the trails from Riverside Dr, at Houston intersection (GPS 36.1411 -95.9981)

3k: On River Parks Trail East, 35 m N of the N edge of the large power line pole that the trail wraps around (GPS 36.1426 -96.0008)

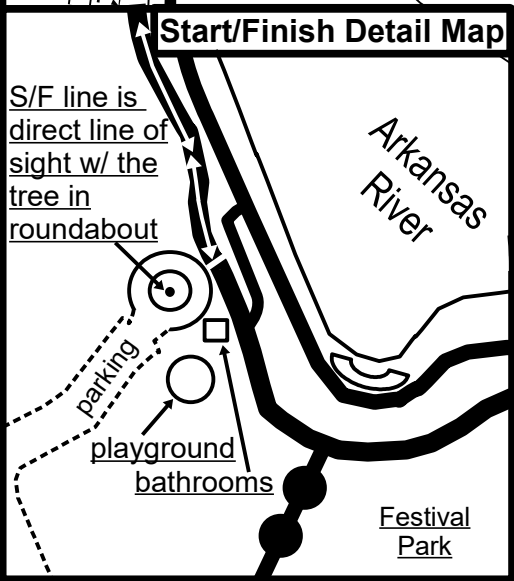
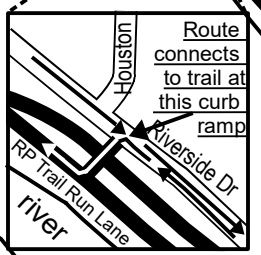
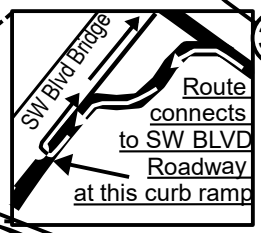
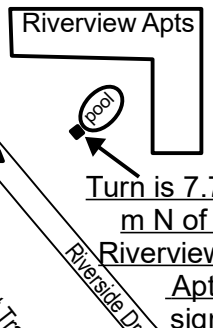
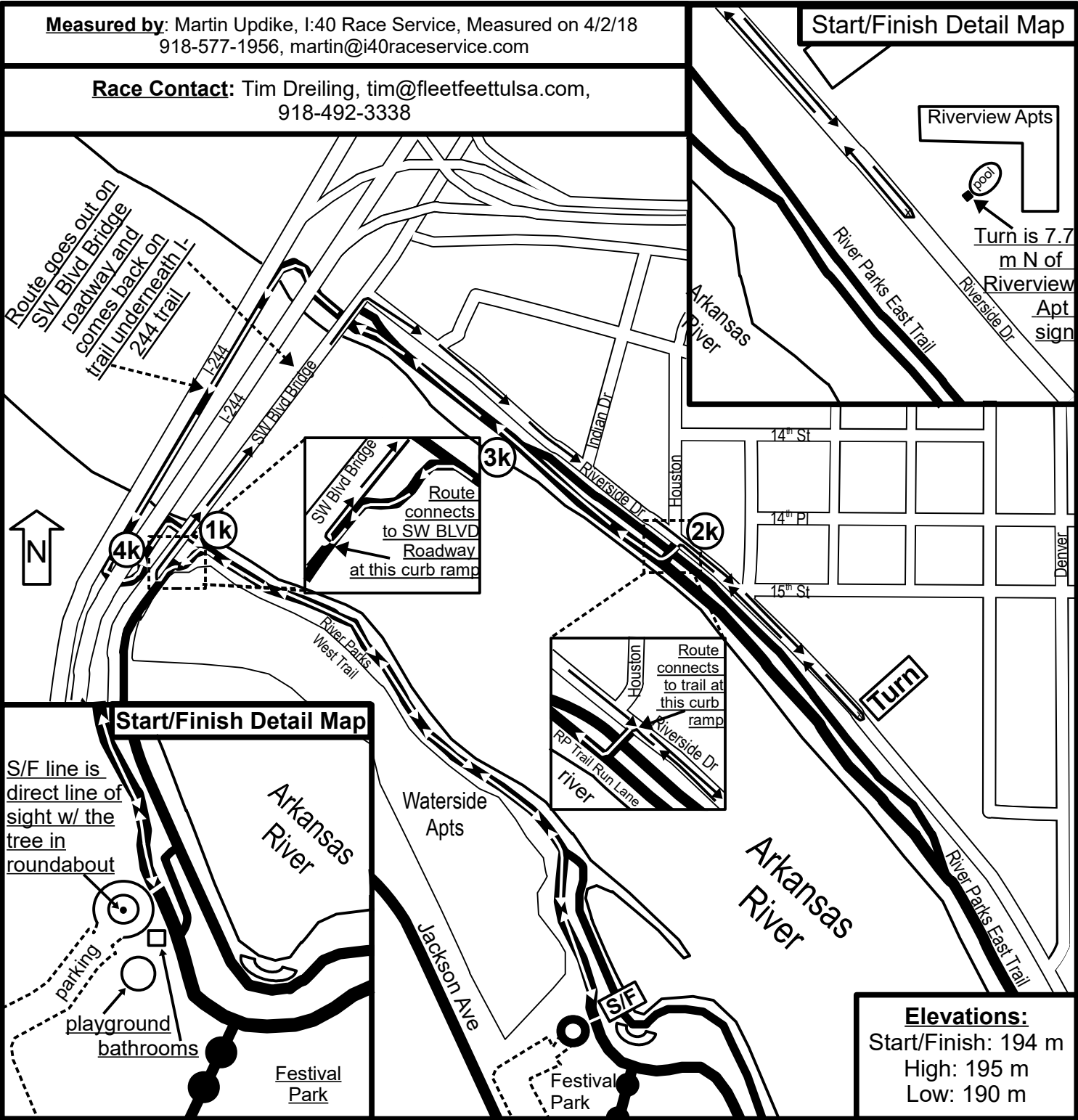
4k: On Trail under I-44, 46.6 m N of the stripes marking the trail divide as the trail circles off the underpass. (GPS 36.1414 -96.0066)

Turnaround: On Riverside Dr, 7.7 m N of the Riverview Apts sign located at the center of the Apt Building in front of the pool. Also, 70 m S of the Nature Works Deer Statue. (GPS 36.1388 -95.9954)

Measured by: Martin Updike, I:40 Race Service, Measured on 4/2/18
918-577-1956, martin@i40raceservice.com

Race Contact: Tim Dreiling, tim@fleetfeettulsa.com,
918-492-3338

Start/Finish Detail Map



Elevations:
Start/Finish: 194 m
High: 195 m
Low: 190 m